



CERTIFICATION OF TAX DEED APPLICATION

Sections 197.502 and 197.542, Florida Statutes

DR-513
Rule 12D-16.002 F.A.C
Effective 07/19
Page 1 of 2

012642

Part 1: Tax Deed Application Information

Applicant Name Applicant Address	KEYS FUNDING LLC - 5023 PO BOX 71540 PHILADELPHIA, PA 19176-1540	Application date	Apr 21, 2025
Property description	BAKER BENNIE R C/O LAKEVIEW LAND TRUST 9 AUDUSSON AVE PENSACOLA, FL 32507 1711 E LAKEVIEW AVE 14-1954-000 E1/2 OF LT 3 AND ALL LTS 4 5 6 AND W1/2 OF LT 7 BLK 233 LESS N 100 FT OF E 10 FT OF W 20 FT OF LT 7 (Full legal attached.)	Certificate #	2023 / 7246
		Date certificate issued	06/01/2023

Part 2: Certificates Owned by Applicant and Filed with Tax Deed Application

Column 1 Certificate Number	Column 2 Date of Certificate Sale	Column 3 Face Amount of Certificate	Column 4 Interest	Column 5: Total (Column 3 + Column 4)
# 2023/7246	06/01/2023	10,222.98	511.15	10,734.13
→Part 2: Total*				10,734.13

Part 3: Other Certificates Redeemed by Applicant (Other than County)

Column 1 Certificate Number	Column 2 Date of Other Certificate Sale	Column 3 Face Amount of Other Certificate	Column 4 Tax Collector's Fee	Column 5 Interest	Total (Column 3 + Column 4 + Column 5)
# 2024/7347	06/01/2024	11,245.92	6.25	824.70	12,076.87
Part 3: Total*					12,076.87

Part 4: Tax Collector Certified Amounts (Lines 1-7)

1. Cost of all certificates in applicant's possession and other certificates redeemed by applicant (*Total of Parts 2 + 3 above)	22,811.00
2. Delinquent taxes paid by the applicant	0.00
3. Current taxes paid by the applicant	10,958.09
4. Property information report fee	200.00
5. Tax deed application fee	175.00
6. Interest accrued by tax collector under s.197.542, F.S. (see Tax Collector Instructions, page 2)	0.00
7. Total Paid (Lines 1-6)	34,144.09

I certify the above information is true and the tax certificates, interest, property information report fee, and tax collector's fees have been paid, and that the property information statement is attached.

Sign here: [Signature] Escambia, Florida
Signature Tax Collector or Designee Date April 24th, 2025

Send this certification to the Clerk of Court by 10 days after the date signed. See Instructions on Page 2

Part 5: Clerk of Court Certified Amounts (Lines 8-14)	
8. Processing tax deed fee	
9. Certified or registered mail charge	
10. Clerk of Court advertising, notice for newspaper, and electronic auction fees	
11. Recording fee for certificate of notice	
12. Sheriff's fees	
13. Interest (see Clerk of Court Instructions, page 2)	
14. Total Paid (Lines 8-13)	
15. Plus one-half of the assessed value of homestead property, if applicable under s. 197.502(6)(c), F.S.	
16. Statutory opening bid (total of Lines 7, 14, 15, and 16 if applicable)	
Sign here: _____ Date of sale <u>01/07/2026</u> Signature, Clerk of Court or Designee	

INSTRUCTIONS

Tax Collector (complete Parts 1-4)

Part 2: Certificates Owned by Applicant and Filed with Tax Deed Application

Enter the Face Amount of Certificate in Column 3 and the Interest in Column 4 for each certificate number. Add Columns 3 and 4 and enter the amount in Column 5.

Part 3: Other Certificates Redeemed by Applicant (Other than County)

Total. Add the amounts in Columns 3, 4 and 5

Part 4: Tax Collector Certified Amounts (Lines 1-7)

Line 1, enter the total of Part 2 plus the total of Part 3 above.

Total Paid, Line 7: Add the amounts of Lines 1-6

Line 6, Interest accrued by tax collector. Calculate the 1.5 percent interest accrued from the month after the date of application through the month this form is certified to the clerk. Enter the amount to be certified to the clerk on Line 6. The interest calculated by the tax collector stops before the interest calculated by the clerk begins. See Section 197.542, F.S., and Rule 12D-13.060(3), Florida Administrative Code.

The tax collector's interest for redemption at the time of the tax deed application is a cost of redemption, which encompasses various percentages of interest on certificates and omitted or delinquent taxes under Section 197.502, F.S. This interest is calculated before the tax collector calculates the interest in Section 197.542, F.S.

Attach certified statement of names and addresses of persons who must be notified before the sale of the property. Send this form and any required attachments to the Clerk of Court within 10 days after it is signed.

Clerk of Court (complete Part 5)

Line 13: Interest is calculated at the rate of 1.5 percent per month starting from the first day of the month after the month of certification of this form through the last day of the month in which the sale will be held. Multiply the calculated rate by the total of Line 7, minus Line 6, plus Lines 8 through 12. Enter the amount on Line 13.

Line 14: Enter the total of Lines 8-13. Complete Lines 15-18, if applicable.

E1/2 OF LT 3 AND ALL LTS 4 5 6 AND W1/2 OF LT 7 BLK 233 LESS N 100 FT OF E 10 FT OF W 20 FT OF LT 7 BLK 233 NEW CITY TRACT OR 8154 P 719 CA 38

APPLICATION FOR TAX DEED

Section 197.502, Florida Statutes

512
R. 12/16

Application Number: 2500468

To: Tax Collector of ESCAMBIA COUNTY, Florida

I,
KEYS FUNDING LLC - 5023
PO BOX 71540
PHILADELPHIA, PA 19176-1540,

hold the listed tax certificate and hereby surrender the same to the Tax Collector and make tax deed application thereon:

Account Number	Certificate No.	Date	Legal Description
14-1954-000	2023/7246	06-01-2023	E1/2 OF LT 3 AND ALL LTS 4 5 6 AND W1/2 OF LT 7 BLK 233 LESS N 100 FT OF E 10 FT OF W 20 FT OF LT 7 BLK 233 NEW CITY TRACT OR 8154 P 719 CA 38

I agree to:

- pay any current taxes, if due and
- redeem all outstanding tax certificates plus interest not in my possession, and
- pay all delinquent and omitted taxes, plus interest covering the property.
- pay all Tax Collector's fees, property information report costs, Clerk of the Court costs, charges and fees, and Sheriff's costs, if applicable.

Attached is the tax sale certificate on which this application is based and all other certificates of the same legal description which are in my possession.

Electronic signature on file
KEYS FUNDING LLC - 5023
PO BOX 71540
PHILADELPHIA, PA 19176-1540

04-21-2025
Application Date

Applicant's signature



Gary "Bubba" Peters

Escambia County Property Appraiser

[Real Estate Search](#)
[Tangible Property Search](#)
[Sale List](#)
[Back](#)

 ◀ Nav. Mode ☒ Account ☐ Parcel ID ▶


[Printer Friendly Version](#)


General Information Parcel ID: 0005009025003233 Account: 141954000 Owners: BAKER BENNIE R Mail: C/O LAKEVIEW LAND TRUST 9 AUDUSSON AVE PENSACOLA, FL 32507 Situs: 1711 E LAKEVIEW AVE 32503 Use Code: MULTI-FAMILY <=9 Units: 2 Taxing Authority: PENSACOLA CITY LIMITS Tax Inquiry: Open Tax Inquiry Window Tax Inquiry link courtesy of Scott Lunsford Escambia County Tax Collector							Assessments <table border="1"> <thead> <tr> <th>Year</th> <th>Land</th> <th>Imprv</th> <th>Total</th> <th>Cap Val</th> </tr> </thead> <tbody> <tr> <td>2024</td> <td>\$270,882</td> <td>\$357,481</td> <td>\$628,363</td> <td>\$628,363</td> </tr> <tr> <td>2023</td> <td>\$270,882</td> <td>\$338,391</td> <td>\$609,273</td> <td>\$590,128</td> </tr> <tr> <td>2022</td> <td>\$225,735</td> <td>\$310,745</td> <td>\$536,480</td> <td>\$536,480</td> </tr> </tbody> </table> Disclaimer Tax Estimator Change of Address File for Exemption(s) Online Report Storm Damage					Year	Land	Imprv	Total	Cap Val	2024	\$270,882	\$357,481	\$628,363	\$628,363	2023	\$270,882	\$338,391	\$609,273	\$590,128	2022	\$225,735	\$310,745	\$536,480	\$536,480																																				
Year	Land	Imprv	Total	Cap Val																																																															
2024	\$270,882	\$357,481	\$628,363	\$628,363																																																															
2023	\$270,882	\$338,391	\$609,273	\$590,128																																																															
2022	\$225,735	\$310,745	\$536,480	\$536,480																																																															
Sales Data Type List: *							2024 Certified Roll Exemptions None																																																												
<table border="1"> <thead> <tr> <th>Sale Date</th> <th>Book</th> <th>Page</th> <th>Value</th> <th>Type</th> <th>Multi Parcel</th> <th>Records</th> </tr> </thead> <tbody> <tr> <td>06/16/2021</td> <td>8555</td> <td>258</td> <td>\$100</td> <td>WD</td> <td>N</td> <td></td> </tr> <tr> <td>06/15/2021</td> <td>8553</td> <td>545</td> <td>\$100</td> <td>WD</td> <td>N</td> <td></td> </tr> <tr> <td>06/15/2021</td> <td>8553</td> <td>542</td> <td>\$100</td> <td>WD</td> <td>N</td> <td></td> </tr> <tr> <td>08/19/2019</td> <td>8154</td> <td>719</td> <td>\$360,000</td> <td>WD</td> <td>N</td> <td></td> </tr> <tr> <td>07/23/2019</td> <td>8137</td> <td>172</td> <td>\$299,900</td> <td>CT</td> <td>N</td> <td></td> </tr> <tr> <td>06/09/2016</td> <td>7537</td> <td>1632</td> <td>\$100</td> <td>OT</td> <td>N</td> <td></td> </tr> <tr> <td>09/2004</td> <td>5509</td> <td>1885</td> <td>\$100</td> <td>WD</td> <td>N</td> <td></td> </tr> </tbody> </table> Official Records Inquiry courtesy of Pam Childers Escambia County Clerk of the Circuit Court and Comptroller							Sale Date	Book	Page	Value	Type	Multi Parcel	Records	06/16/2021	8555	258	\$100	WD	N		06/15/2021	8553	545	\$100	WD	N		06/15/2021	8553	542	\$100	WD	N		08/19/2019	8154	719	\$360,000	WD	N		07/23/2019	8137	172	\$299,900	CT	N		06/09/2016	7537	1632	\$100	OT	N		09/2004	5509	1885	\$100	WD	N		Legal Description E1/2 OF LT 3 AND ALL LTS 4 5 6 AND W1/2 OF LT 7 BLK 233 LESS N 100 FT OF E 10 FT OF W 20 FT OF LT 7 BLK 233 NEW...				
Sale Date	Book	Page	Value	Type	Multi Parcel	Records																																																													
06/16/2021	8555	258	\$100	WD	N																																																														
06/15/2021	8553	545	\$100	WD	N																																																														
06/15/2021	8553	542	\$100	WD	N																																																														
08/19/2019	8154	719	\$360,000	WD	N																																																														
07/23/2019	8137	172	\$299,900	CT	N																																																														
06/09/2016	7537	1632	\$100	OT	N																																																														
09/2004	5509	1885	\$100	WD	N																																																														
Parcel Information							Extra Features UTILITY BLDG																																																												

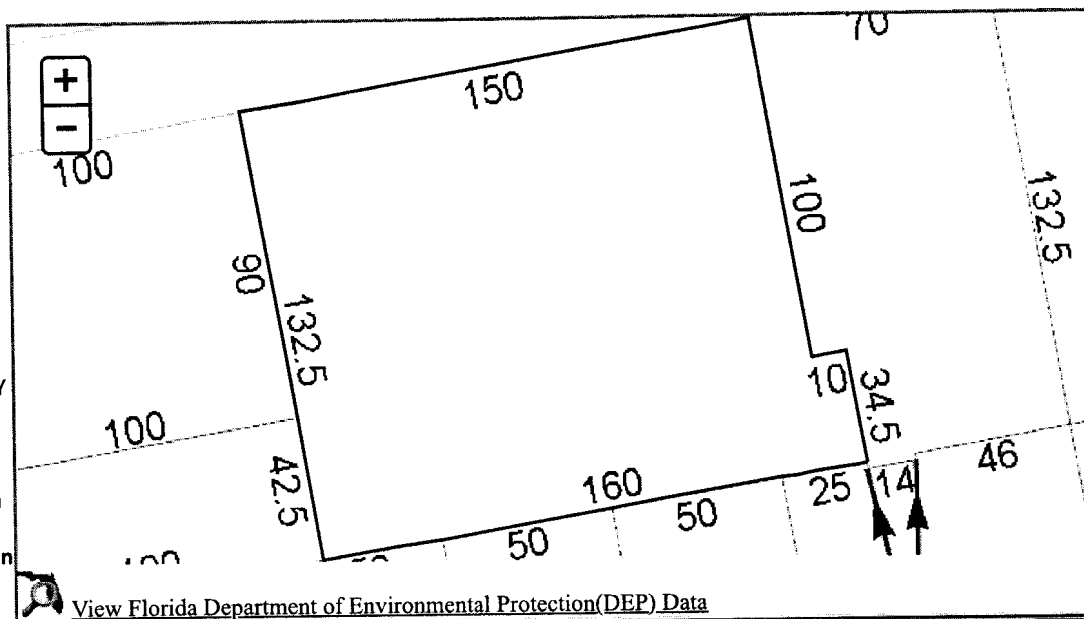
[Launch Interactive Map](#)

Section
Map Id:
CA038

Approx.
Acreage:
0.4637

Zoned: 
CONSULT
ZONING
AUTHORITY
R-1AA
R-1AAA

Evacuation
& Flood
Information
 [View Florida Department of Environmental Protection\(DEP\) Data](#)
[Open Report](#)



Buildings

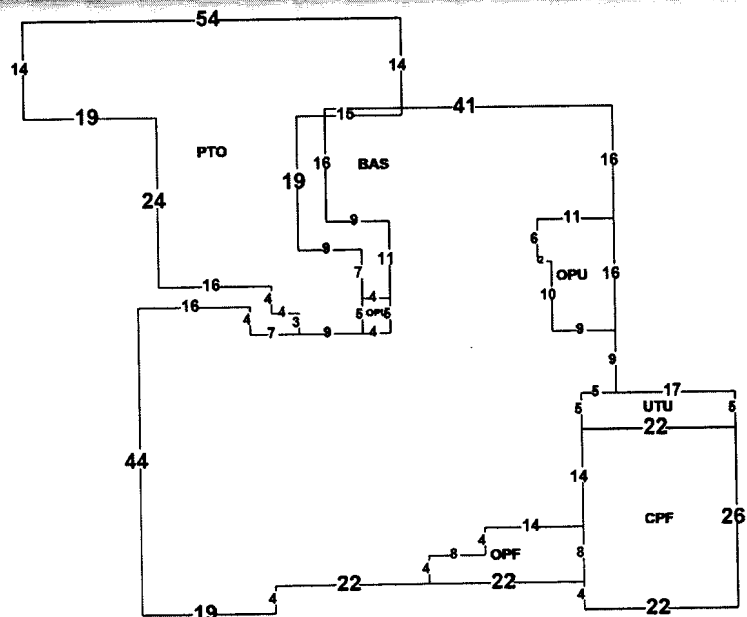
Address: 1711 E LAKEVIEW AVE, Improvement Type: SINGLE FAMILY, Year Built: 1951, Effective Year: 1951, PA Building ID#: 21863

Structural Elements

DECOR/MILLWORK-AVERAGE
DWELLING UNITS-1
EXTERIOR WALL-BRICK-FACE/VENEER
FLOOR COVER-CARPET
FOUNDATION-WOOD/SUB FLOOR
HEAT/AIR-CENTRAL H/AC
INTERIOR WALL-DRYWALL-PLASTER
NO. PLUMBING FIXTURES-9
NO. STORIES-1
ROOF COVER-COMPOSITION SHG
ROOF FRAMING-HIP
STORY HEIGHT-0
STRUCTURAL FRAME-WOOD FRAME

 Areas - 5683 Total SF

BASE AREA - 3321
CARPORT FIN - 572
OPEN PORCH FIN - 144
OPEN PORCH UNF - 176
PATIO - 1360
UTILITY UNF - 110



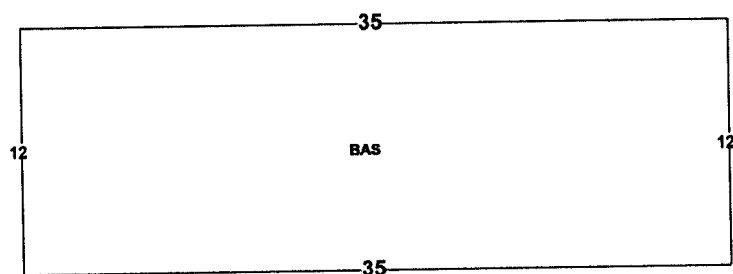
Improvement Type: SINGLE FAMILY, Year Built: 1960, Effective Year: 1960, PA Building ID#: 21864

Structural Elements

DECOR/MILLWORK-AVERAGE
DWELLING UNITS-1
EXTERIOR WALL-SIDING-LAP.AAVG
FLOOR COVER-TERRAZZO
FOUNDATION-SLAB ON GRADE
HEAT/AIR-UNIT HEATERS
INTERIOR WALL-DRYWALL-PLASTER
NO. PLUMBING FIXTURES-3
NO. STORIES-1
ROOF COVER-COMPOSITION SHG
ROOF FRAMING-GABLE
STORY HEIGHT-0
STRUCTURAL FRAME-WOOD FRAME

 Areas - 420 Total SF

BASE AREA - 420



Images



10/24/2024 12:00:00 AM

The primary use of the assessment data is for the preparation of the current year tax roll. No responsibility or liability is assumed for inaccuracies or errors.

Last Updated: 05/20/2025 (tc.1124)

NOTICE OF APPLICATION FOR TAX DEED

NOTICE IS HEREBY GIVEN, That **KEYS FUNDING LLC** holder of **Tax Certificate No. 07246**, issued the **1st day of June, A.D., 2023** has filed same in my office and has made application for a tax deed to be issued thereon. Said certificate embraces the following described property in the County of Escambia, State of Florida, to wit:

E1/2 OF LT 3 AND ALL LTS 4 5 6 AND W1/2 OF LT 7 BLK 233 LESS N 100 FT OF E 10 FT OF W 20 FT OF LT 7 BLK 233 NEW CITY TRACT OR 8154 P 719 CA 38

SECTION 00, TOWNSHIP 0 S, RANGE 00 W

TAX ACCOUNT NUMBER 141954000 (0126-42)

The assessment of the said property under the said certificate issued was in the name of

BENNIE R BAKER

Unless said certificate shall be redeemed according to law, the property described therein will be sold to the highest bidder at public auction at 9:00 A.M. on the **first Wednesday** in the month of **January**, which is the **7th day of January 2026**.

Dated this 20th day of May 2025.

In accordance with the AMERICANS WITH DISABILITIES ACT, if you are a person with a disability who needs special accommodation in order to participate in this proceeding you are entitled to the provision of certain assistance. Please contact Emily Hogg not later than seven days prior to the proceeding at Escambia County Government Complex, 221 Palafox Place Ste 110, Pensacola FL 32502. Telephone: 850-595-3793.



PAM CHILDERS
CLERK OF THE CIRCUIT COURT
ESCAMBIA COUNTY, FLORIDA

By:
Emily Hogg
Deputy Clerk

Redeemed From Sale



**PAM CHILDERS
CLERK OF THE CIRCUIT COURT
ESCAMBIA COUNTY, FLORIDA**

Tax Deed Sales - Redeemed From Sale
Account: 141954000 Certificate Number: 007246 of 2023

Date Of Redemption

Clerk's Check Clerk's Total \$817.20

Postage Tax Deed Court Registry \$783.20

Payor Name

Notes

Submit

Reset

Print Preview

Print Receipt

Commit Redemption ☒