



CERTIFICATION OF TAX DEED APPLICATION

Sections 197.502 and 197.542, Florida Statutes

DR-513
Rule 12D-16.002 F.A.C
Effective 07/19
Page 1 of 2

1225.74

Part 1: Tax Deed Application Information					
Applicant Name Applicant Address	KEYS FUNDING LLC - 8023 PO BOX 71540 PHILADELPHIA, PA 19176-1540		Application date	Apr 21, 2025	
Property description	HARRIS JESSICA M P 4121 HIGHWAY 196 MOLINO, FL 32577 4121 HIGHWAY 196 12-2333-205 COMMENCE AT THE NORTHEAST CORNER OF SECTION 24, TOWNSHIP 2 NORTH, RANGE 32 WEST, ESCAMBIA COUNTY, FL (Full legal attached.)		Certificate #	2023 / 6683	
			Date certificate issued	06/01/2023	
Part 2: Certificates Owned by Applicant and Filed with Tax Deed Application					
Column 1 Certificate Number	Column 2 Date of Certificate Sale	Column 3 Face Amount of Certificate	Column 4 Interest	Column 5: Total (Column 3 + Column 4)	
# 2023/6683	06/01/2023	3,232.63	325.28	3,557.91	
→Part 2: Total*				3,557.91	
Part 3: Other Certificates Redeemed by Applicant (Other than County)					
Column 1 Certificate Number	Column 2 Date of Other Certificate Sale	Column 3 Face Amount of Other Certificate	Column 4 Tax Collector's Fee	Column 5 Interest	Total (Column 3 + Column 4 + Column 5)
# 2024/6803	06/01/2024	3,243.32	6.25	237.84	3,487.41
Part 3: Total*					3,487.41
Part 4: Tax Collector Certified Amounts (Lines 1-7)					
1. Cost of all certificates in applicant's possession and other certificates redeemed by applicant (*Total of Parts 2 + 3 above)				7,045.32	
2. Delinquent taxes paid by the applicant				0.00	
3. Current taxes paid by the applicant				3,037.85	
4. Property information report fee				200.00	
5. Tax deed application fee				175.00	
6. Interest accrued by tax collector under s.197.542, F.S. (see Tax Collector Instructions, page 2)				0.00	
7. Total Paid (Lines 1-6)				10,458.17	
I certify the above information is true and the tax certificates, interest, property information report fee, and tax collector's fees have been paid, and that the property information statement is attached.					
Sign here:			Escambia, Florida		
Signature, Tax Collector or Designee			Date April 24th, 2025		

Send this certification to the Clerk of Court by 10 days after the date signed. See Instructions on Page 2

Part 5: Clerk of Court Certified Amounts (Lines 8-14)	
8. Processing tax deed fee	
9. Certified or registered mail charge	
10. Clerk of Court advertising, notice for newspaper, and electronic auction fees	
11. Recording fee for certificate of notice	
12. Sheriff's fees	
13. Interest (see Clerk of Court Instructions, page 2)	
14. Total Paid (Lines 8-13)	
15. Plus one-half of the assessed value of homestead property, if applicable under s. 197.502(6)(c), F.S.	131,990.50
16. Statutory opening bid (total of Lines 7, 14, 15, and 16 if applicable)	
Sign here: _____ Date of sale <u>12/03/2025</u>	
Signature, Clerk of Court or Designee	

INSTRUCTIONS

Tax Collector (complete Parts 1-4)

Part 2: Certificates Owned by Applicant and Filed with Tax Deed Application

Enter the Face Amount of Certificate in Column 3 and the Interest in Column 4 for each certificate number. Add Columns 3 and 4 and enter the amount in Column 5.

Part 3: Other Certificates Redeemed by Applicant (Other than County)

Total. Add the amounts in Columns 3, 4 and 5

Part 4: Tax Collector Certified Amounts (Lines 1-7)

Line 1, enter the total of Part 2 plus the total of Part 3 above.

Total Paid, Line 7: Add the amounts of Lines 1-6

Line 6, Interest accrued by tax collector. Calculate the 1.5 percent interest accrued from the month after the date of application through the month this form is certified to the clerk. Enter the amount to be certified to the clerk on **Line 6**. The interest calculated by the tax collector stops before the interest calculated by the clerk begins. See Section 197.542, F.S., and Rule 12D-13.060(3), Florida Administrative Code.

The tax collector's interest for redemption at the time of the tax deed application is a cost of redemption, which encompasses various percentages of interest on certificates and omitted or delinquent taxes under Section 197.502, F.S. This interest is calculated before the tax collector calculates the interest in Section 197.542, F.S.

Attach certified statement of names and addresses of persons who must be notified before the sale of the property. Send this form and any required attachments to the Clerk of Court within 10 days after it is signed.

Clerk of Court (complete Part 5)

Line 13: Interest is calculated at the rate of 1.5 percent per month starting from the first day of the month after the month of certification of this form through the last day of the month in which the sale will be held. Multiply the calculated rate by the total of **Line 7**, minus **Line 6**, plus **Lines 8 through 12**. Enter the amount on **Line 13**.

Line 14: Enter the total of Lines 8-13. Complete Lines 15-18, if applicable.

COMMENCE AT THE NORTHEAST CORNER OF SECTION 24, TOWNSHIP 2 NORTH, RANGE 32 WEST, ESCAMBIA COUNTY, FLORIDA; THENCE GO SOUTH 00 DEG WEST FOR A DISTANCE OF 50.00 FEET TO THE SOUTHERLY RIGHT OF WAY LINE OF STATE ROAD NO. 196 (100 R/W); THENCE GO SOUTH 89 DEG 33 MIN 14 SEC WEST ALONG SAID RIGHT OF WAY LINE FOR A DISTANCE OF 661.68 FEET; THENCE GO SOUTH 89 DEG 29 MIN 18 SEC WEST FOR A DISTANCE OF 329.55 FEET; THENCE DEPARTING AFORESAID SOUTH RIGHT OF WAY LINE GO SOUTH 01 DEG 14 MIN 13 SEC EAST FOR A DISTANCE OF 217.93 FEET TO THE POINT OF BEGINNING; THENCE GO NORTH 89 DEG 29 MIN 13 SEC EAST FOR A DISTANCE OF 156.14 FEET; THENCE GO SOUTH 01 DEG 17 MIN 05 SEC EAST FOR A DISTANCE OF 278.79 FEET; THENCE GO SOUTH 89 DEG 29 MIN 13 SEC WEST FOR A DISTANCE OF 156.37 FEET; THENCE GO NORTH 01 DEG 14 MIN 13 SEC WEST FOR A DISTANCE OF 278.78 FEET TO THE POINT OF BEGINNING. THE ABOVE DESCRIBED PARCEL OF LAND IS SITUATED IN SECTION 24, TOWNSHIP 2 NORTH, RANGE 32 WEST, ESCAMBIA COUNTY, FLORIDA. OR 8130 P 1096 OR 8341 P 107

APPLICATION FOR TAX DEED

Section 197.502, Florida Statutes

512
R. 12/16

Application Number: 2500390

To: Tax Collector of ESCAMBIA COUNTY, Florida

I,

KEYS FUNDING LLC - 8023
PO BOX 71540
PHILADELPHIA, PA 19176-1540,

hold the listed tax certificate and hereby surrender the same to the Tax Collector and make tax deed application thereon:

Account Number	Certificate No.	Date	Legal Description
12-2333-205	2023/6683	06-01-2023	COMMENCE AT THE NORTHEAST CORNER OF SECTION 24, TOWNSHIP 2 NORTH, RANGE 32 WEST, ESCAMBIA COUNTY, FLORIDA; THENCE GO SOUTH 00 DEG WEST FOR A DISTANCE OF 50.00 FEET TO THE SOUTHERLY RIGHT OF WAY LINE OF STATE ROAD NO. 196 (100 R/W); THENCE GO SOUTH 89 DEG 33 MIN 14 SEC WEST ALONG SAID RIGHT OF WAY LINE FOR A DISTANCE OF 661.68 FEET; THENCE GO SOUTH 89 DEG 29 MIN 18 SEC WEST FOR A DISTANCE OF 329.55 FEET; THENCE DEPARTING AFORESAID SOUTH RIGHT OF WAY LINE GO SOUTH 01 DEG 14 MIN 13 SEC EAST FOR A DISTANCE OF 217.93 FEET TO THE POINT OF BEGINNING; THENCE GO NORTH 89 DEG 29 MIN 13 SEC EAST FOR A DISTANCE OF 156.14 FEET; THENCE GO SOUTH 01 DEG 17 MIN 05 SEC EAST FOR A DISTANCE OF 278.79 FEET; THENCE GO SOUTH 89 DEG 29 MIN 13 SEC WEST FOR A DISTANCE OF 156.37 FEET; THENCE GO NORTH 01 DEG 14 MIN 13 SEC WEST FOR A DISTANCE OF 278.78 FEET TO THE POINT OF BEGINNING. THE ABOVE DESCRIBED PARCEL OF LAND IS SITUATED IN SECTION 24, TOWNSHIP 2 NORTH, RANGE 32 WEST, ESCAMBIA COUNTY, FLORIDA. OR 8130 P 1096 OR 8341 P 107

I agree to:

- pay any current taxes, if due and
- redeem all outstanding tax certificates plus interest not in my possession, and
- pay all delinquent and omitted taxes, plus interest covering the property.
- pay all Tax Collector's fees, property information report costs, Clerk of the Court costs, charges and fees, and

Sheriff's costs, if applicable.

Attached is the tax sale certificate on which this application is based and all other certificates of the same legal description which are in my possession.

Electronic signature on file
KEYS FUNDING LLC - 8023
PO BOX 71540
PHILADELPHIA, PA 19176-1540

04-21-2025
Application Date

Applicant's signature



Gary "Bubba" Peters Escambia County Property Appraiser

[Real Estate Search](#)

[Tangible Property Search](#)

[Sale List](#)

[Back](#)

◀ Nav. Mode Account Parcel ID ▶

[Printer Friendly Version](#)

General Information		Assessments				
Parcel ID:	242N321101001003	Year	Land	Imprv	Total	Cap Val
Account:	122333205	2024	\$12,000	\$276,993	\$288,993	\$263,981
Owners:	HARRIS JESSICA M P	2023	\$10,350	\$262,849	\$273,199	\$256,293
Mail:	4121 HIGHWAY 196 MOLINO, FL 32577	2022	\$10,350	\$238,479	\$248,829	\$248,829
Situs:	4121 HIGHWAY 196 32577	Disclaimer				
Use Code:	SINGLE FAMILY RESID	Tax Estimator				
Taxing Authority:	COUNTY MSTU	Change of Address				
Tax Inquiry:	Open Tax Inquiry Window	File for Exemption(s) Online				
Tax Inquiry link courtesy of Scott Lunsford Escambia County Tax Collector		Report Storm Damage				

Sales Data Type List:							2024 Certified Roll Exemptions
Sale Date	Book	Page	Value	Type	Multi Parcel	Records	HOMESTEAD EXEMPTION,WIDOW
07/30/2020	8341	107	\$100	OT	Y		Legal Description COMMENCE AT THE NORTHEAST CORNER OF SECTION 24, TOWNSHIP 2 NORTH, RANGE 32 WEST, ESCAMBIA COUNTY,...
07/12/2019	8130	1096	\$485,000	WD	Y		
11/2002	5018	466	\$100	QC	N		
Official Records Inquiry courtesy of Pam Childers Escambia County Clerk of the Circuit Court and Comptroller							Extra Features
							BARN POOL

Parcel Information

Section Map Id:
23-2N-32

Approx. Acreage:
0.9829

Zoned:
Agr

Evacuation & Flood Information
[Open Report](#)


Launch Interactive Map

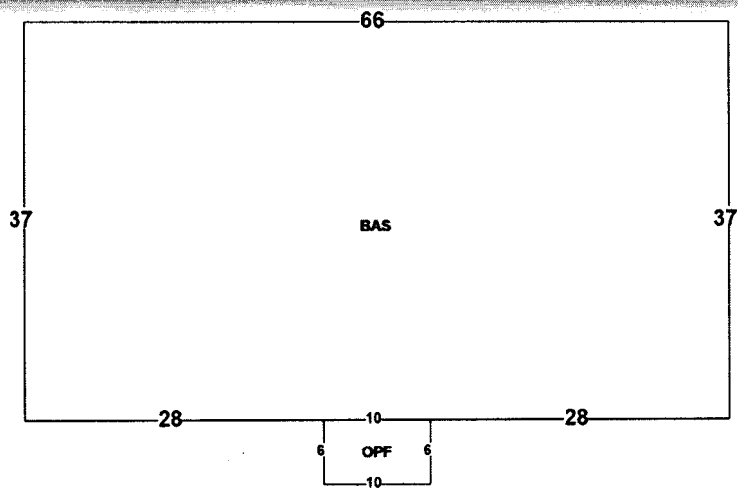
[View Florida Department of Environmental Protection \(DEP\) Data](#)

Buildings


Address:4121 HIGHWAY 196, Improvement Type: SINGLE FAMILY, Year Built: 2003, Effective Year: 2003, PA Building ID#: 15091

Structural Elements
DECOR/MILLWORK-ABOVE AVERAGE
DWELLING UNITS-1
EXTERIOR WALL-BRICK-FACE/VENEER
FLOOR COVER-CARPET
FOUNDATION-SLAB ON GRADE
HEAT/AIR-CENTRAL H/AC
INTERIOR WALL-DRYWALL-PLASTER
NO. PLUMBING FIXTURES-13
NO. STORIES-1
ROOF COVER-DIMEN/ARCH SHNG
ROOF FRAMING-HIP-HI PITCH
STORY HEIGHT-0
STRUCTURAL FRAME-WOOD FRAME

 Areas - 2502 Total SF
BASE AREA - 2442
OPEN PORCH FIN - 60



Images



8/21/2023 12:00:00 AM

The primary use of the assessment data is for the preparation of the current year tax roll. No responsibility or liability is assumed for inaccuracies or errors.

NOTICE OF APPLICATION FOR TAX DEED

NOTICE IS HEREBY GIVEN, That **KEYS FUNDING LLC** holder of **Tax Certificate No. 06683**, issued the **1st day of June, A.D., 2023** has filed same in my office and has made application for a tax deed to be issued thereon. Said certificate embraces the following described property in the County of Escambia, State of Florida, to wit:

(see attached)

SECTION 24, TOWNSHIP 2 N, RANGE 32 W

TAX ACCOUNT NUMBER 122333205 (1225-74)

The assessment of the said property under the said certificate issued was in the name of

JESSICA M P HARRIS

Unless said certificate shall be redeemed according to law, the property described therein will be sold to the highest bidder at public auction at 9:00 A.M. on the **first** Wednesday in the month of December, which is the **3rd day of December 2025**.

Dated this 22nd day of May 2025.

In accordance with the AMERICANS WITH DISABILITIES ACT, if you are a person with a disability who needs special accommodation in order to participate in this proceeding you are entitled to the provision of certain assistance. Please contact Emily Hogg not later than seven days prior to the proceeding at Escambia County Government Complex, 221 Palafox Place Ste 110, Pensacola FL 32502. Telephone: 850-595-3793.



PAM CHILDERS
CLERK OF THE CIRCUIT COURT
ESCAMBIA COUNTY, FLORIDA

By:
Emily Hogg
Deputy Clerk

LEGAL DESCRIPTION

COMMENCE AT THE NORTHEAST CORNER OF SECTION 24, TOWNSHIP 2 NORTH, RANGE 32 WEST, ESCAMBIA COUNTY, FLORIDA; THENCE GO SOUTH 00 DEG WEST FOR A DISTANCE OF 50.00 FEET TO THE SOUTHERLY RIGHT OF WAY LINE OF STATE ROAD NO. 196 (100 R/W); THENCE GO SOUTH 89 DEG 33 MIN 14 SEC WEST ALONG SAID RIGHT OF WAY LINE FOR A DISTANCE OF 661.68 FEET; THENCE GO SOUTH 89 DEG 29 MIN 18 SEC WEST FOR A DISTANCE OF 329.55 FEET; THENCE DEPARTING AFORESAID SOUTH RIGHT OF WAY LINE GO SOUTH 01 DEG 14 MIN 13 SEC EAST FOR A DISTANCE OF 217.93 FEET TO THE POINT OF BEGINNING; THENCE GO NORTH 89 DEG 29 MIN 13 SEC EAST FOR A DISTANCE OF 156.14 FEET; THENCE GO SOUTH 01 DEG 17 MIN 05 SEC EAST FOR A DISTANCE OF 278.79 FEET; THENCE GO SOUTH 89 DEG 29 MIN 13 SEC WEST FOR A DISTANCE OF 156.37 FEET; THENCE GO NORTH 01 DEG 14 MIN 13 SEC WEST FOR A DISTANCE OF 278.78 FEET TO THE POINT OF BEGINNING. THE ABOVE DESCRIBED PARCEL OF LAND IS SITUATED IN SECTION 24, TOWNSHIP 2 NORTH, RANGE 32 WEST, ESCAMBIA COUNTY, FLORIDA. OR 8130 P 1096 OR 8341 P 107