



# CERTIFICATION OF TAX DEED APPLICATION

Sections 197.502 and 197.542, Florida Statutes

DR-513  
Rule 12D-16.002 F.A.C  
Effective 07/19  
Page 1 of 2

02240.22

## Part 1: Tax Deed Application Information

Applicant Name Applicant Address	ATCF II FLORIDA-A, LLC PO BOX 69239 BALTIMORE, MD 21264-9239	Application date	Apr 28, 2025
Property description	CHIEFS ENDEAVORS LLC C/O PO BOX 4634 PO BOX 4634 PENSACOLA, FL 32507 47 W CARVER DR 08-1106-000 LT 20 BLK 4 CARVER HEIGHTS PB 1 P 95/97 OR 6682 P 33 CA 217	Certificate #	2023 / 3536
		Date certificate issued	06/01/2023

## Part 2: Certificates Owned by Applicant and Filed with Tax Deed Application

Column 1 Certificate Number	Column 2 Date of Certificate Sale	Column 3 Face Amount of Certificate	Column 4 Interest	Column 5: Total (Column 3 + Column 4)
# 2023/3536	06/01/2023	1,064.79	96.94	1,161.73
→Part 2: Total*				1,161.73

## Part 3: Other Certificates Redeemed by Applicant (Other than County)

Column 1 Certificate Number	Column 2 Date of Other Certificate Sale	Column 3 Face Amount of Other Certificate	Column 4 Tax Collector's Fee	Column 5 Interest	Total (Column 3 + Column 4 + Column 5)
# 2024/3727	06/01/2024	1,188.43	6.25	84.43	1,279.11
Part 3: Total*					1,279.11

## Part 4: Tax Collector Certified Amounts (Lines 1-7)

1. Cost of all certificates in applicant's possession and other certificates redeemed by applicant (*Total of Parts 2 + 3 above)	2,440.84
2. Delinquent taxes paid by the applicant	0.00
3. Current taxes paid by the applicant	1,134.98
4. Property information report fee	200.00
5. Tax deed application fee	175.00
6. Interest accrued by tax collector under s.197.542, F.S. (see Tax Collector Instructions, page 2)	0.00
7. Total Paid (Lines 1-6)	3,950.82

I certify the above information is true and the tax certificates, interest, property information report fee, and tax collector's fees have been paid, and that the property information statement is attached.

Sign here: Condice deus  
Signature, Tax Collector or Designee

Escambia, Florida

Date April 30th, 2025

Send this certification to the Clerk of Court by 10 days after the date signed. See Instructions on Page 2

<b>Part 5: Clerk of Court Certified Amounts (Lines 8-14)</b>	
8. Processing tax deed fee	
9. Certified or registered mail charge	
10. Clerk of Court advertising, notice for newspaper, and electronic auction fees	
11. Recording fee for certificate of notice	
12. Sheriff's fees	
13. Interest (see Clerk of Court Instructions, page 2)	
14. <b>Total Paid (Lines 8-13)</b>	
15. Plus one-half of the assessed value of homestead property, if applicable under s. 197.502(6)(c), F.S.	
16. Statutory opening bid (total of Lines 7, 14, 15, and 16 if applicable)	
Sign here: _____ Date of sale <u>02/04/2026</u> Signature, Clerk of Court or Designee	

## INSTRUCTIONS

### Tax Collector (complete Parts 1-4)

#### Part 2: Certificates Owned by Applicant and Filed with Tax Deed Application

Enter the Face Amount of Certificate in Column 3 and the Interest in Column 4 for each certificate number. Add Columns 3 and 4 and enter the amount in Column 5.

#### Part 3: Other Certificates Redeemed by Applicant (Other than County)

**Total.** Add the amounts in Columns 3, 4 and 5

#### Part 4: Tax Collector Certified Amounts (Lines 1-7)

**Line 1,** enter the total of Part 2 plus the total of Part 3 above.

**Total Paid, Line 7:** Add the amounts of Lines 1-6

**Line 6, Interest accrued by tax collector.** Calculate the 1.5 percent interest accrued from the month after the date of application through the month this form is certified to the clerk. Enter the amount to be certified to the clerk on Line 6. The interest calculated by the tax collector stops before the interest calculated by the clerk begins. See Section 197.542, F.S., and Rule 12D-13.060(3), Florida Administrative Code.

The tax collector's interest for redemption at the time of the tax deed application is a cost of redemption, which encompasses various percentages of interest on certificates and omitted or delinquent taxes under Section 197.502, F.S. This interest is calculated before the tax collector calculates the interest in Section 197.542, F.S.

Attach certified statement of names and addresses of persons who must be notified before the sale of the property. Send this form and any required attachments to the Clerk of Court within 10 days after it is signed.

### Clerk of Court (complete Part 5)

**Line 13: Interest** is calculated at the rate of 1.5 percent per month starting from the first day of the month after the month of certification of this form through the last day of the month in which the sale will be held. Multiply the calculated rate by the total of Line 7, minus Line 6, plus Lines 8 through 12. Enter the amount on Line 13.

**Line 14:** Enter the total of Lines 8-13. Complete Lines 15-18, if applicable.

# APPLICATION FOR TAX DEED

Section 197.502, Florida Statutes

512  
R. 12/16

Application Number: 2500534

To: Tax Collector of ESCAMBIA COUNTY, Florida

I,

ATCF II FLORIDA-A, LLC  
PO BOX 69239  
BALTIMORE, MD 21264-9239,

hold the listed tax certificate and hereby surrender the same to the Tax Collector and make tax deed application thereon:

Account Number	Certificate No.	Date	Legal Description
08-1106-000	2023/3536	06-01-2023	LT 20 BLK 4 CARVER HEIGHTS PB 1 P 95/97 OR 6682 P 33 CA 217

I agree to:

- pay any current taxes, if due and
- redeem all outstanding tax certificates plus interest not in my possession, and
- pay all delinquent and omitted taxes, plus interest covering the property.
- pay all Tax Collector's fees, property information report costs, Clerk of the Court costs, charges and fees, and Sheriff's costs, if applicable.

Attached is the tax sale certificate on which this application is based and all other certificates of the same legal description which are in my possession.

Electronic signature on file  
ATCF II FLORIDA-A, LLC  
PO BOX 69239  
BALTIMORE, MD 21264-9239

04-28-2025  
Application Date

\_\_\_\_\_  
Applicant's signature



# Gary "Bubba" Peters

## Escambia County Property Appraiser

[Real Estate Search](#)

[Tangible Property Search](#)

[Sale List](#)

[Back](#)

← Nav. Mode ☒ Account ☐ Parcel ID →

[Printer Friendly Version](#)

General Information	
<b>Parcel ID:</b>	502S305050020004
<b>Account:</b>	081106000
<b>Owners:</b>	CHIEFS ENDEAVORS LLC
<b>Mail:</b>	C/O PO BOX 4634 PO BOX 4634 PENSACOLA, FL 32507
<b>Situs:</b>	47 W CARVER DR 32507
<b>Use Code:</b>	SINGLE FAMILY RESID
<b>Taxing Authority:</b>	COUNTY MSTU
<b>Tax Inquiry:</b>	<a href="#">Open Tax Inquiry Window</a>
Tax Inquiry link courtesy of Scott Lunsford Escambia County Tax Collector	

Assessments				
Year	Land	Imprv	Total	Cap Val
2024	\$15,000	\$68,356	\$83,356	\$70,803
2023	\$15,000	\$63,378	\$78,378	\$64,367
2022	\$7,500	\$56,561	\$64,061	\$58,516
Disclaimer				
Tax Estimator				
Change of Address				
File for Exemption(s) Online				
Report Storm Damage				

Sales Data Type List: *						
Sale Date	Book	Page	Value	Type	Multi Parcel	Records
01/21/2011	6682	33	\$100	WD	Y	
01/14/2011	6679	1360	\$1,660,600	WD	Y	
01/06/2011	6677	553	\$1,403,300	WD	Y	
01/06/2011	6677	377	\$100	WD	Y	
01/06/2011	6677	356	\$100	WD	Y	
01/06/2011	6677	328	\$100	WD	Y	
01/06/2011	6677	308	\$100	WD	Y	
05/01/2009	6456	1293	\$100	WD	Y	
05/01/2009	6456	1276	\$100	WD	Y	
01/28/2009	6419	1596	\$100	WD	Y	
01/07/2008	6271	1254	\$100	OT	Y	
09/2006	6035	1097	\$100	WD	Y	
06/2005	5663	705	\$100	CT	Y	
06/2003	5180	137	\$100	WD	Y	
09/1996	4055	1389	\$100	WD	Y	
07/1996	4018	115	\$4,000	WD	N	
12/1995	3891	624	\$100	WD	Y	
07/1984	2178	218	\$100	QC	N	

Official Records Inquiry courtesy of Pam Childers  
Escambia County Clerk of the Circuit Court and Comptroller

2024 Certified Roll Exemptions
None

Legal Description
LT 20 BLK 4 CARVER HEIGHTS PB 1 P 95/97 OR 6682 P 33 CA 217


Extra Features
METAL BUILDING

[Parcel Information](#)

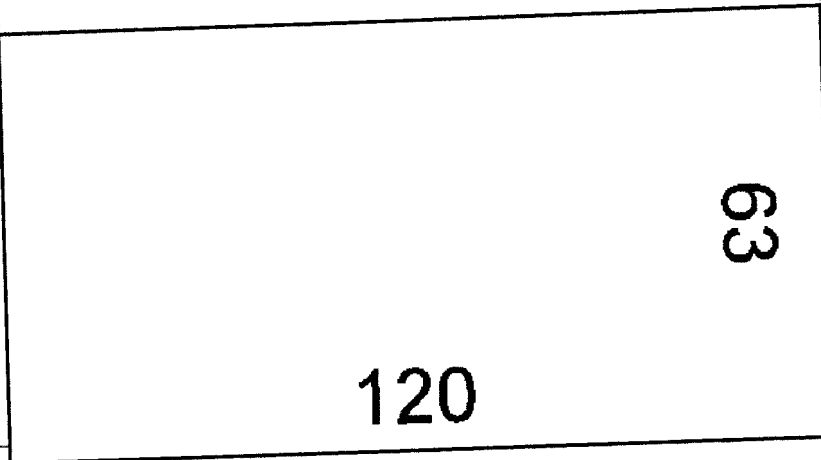
[Launch Interactive Map](#)

Section  
Map Id:  
CA217

Approx.  
Acreage:  
0.1722

Zoned:   
MDR

Evacuation  
& Flood  
Information  
[Open  
Report](#)



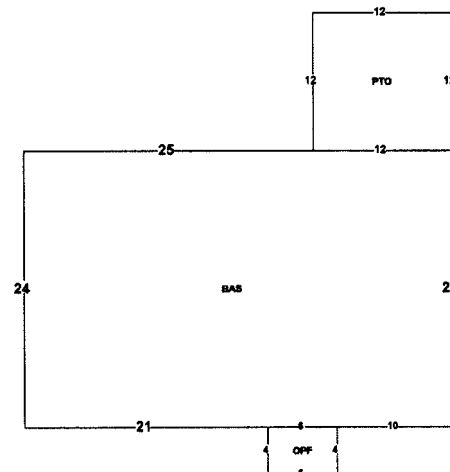
[View Florida Department of Environmental Protection\(DEP\) Data](#)


#### Buildings

Address: 47 W CARVER DR, Improvement Type: SINGLE FAMILY, Year Built: 1943, Effective Year: 1965, PA Building ID#: 87556

#### Structural Elements

DECOR/MILLWORK-AVERAGE  
DWELLING UNITS-1  
EXTERIOR WALL-BRICK-CEMENT  
EXTERIOR WALL-ALUMINUM SIDING  
FLOOR COVER-CARPET  
FOUNDATION-SLAB ON GRADE  
HEAT/AIR-CENTRAL H/AC  
INTERIOR WALL-DRYWALL-PLASTER  
NO. PLUMBING FIXTURES-3  
NO. STORIES-1  
ROOF COVER-DIMEN/ARCH SHNG  
ROOF FRAMING-HIP  
STORY HEIGHT-0  
STRUCTURAL FRAME-WOOD FRAME




 Areas - 1056 Total SF

BASE AREA - 888

OPEN PORCH FIN - 24

PATIO - 144

#### Images



6/13/2024 12:00:00 AM

The primary use of the assessment data is for the preparation of the current year tax roll. No responsibility or liability is assumed for inaccuracies or errors.

Last Updated: 05/21/2025 (tc.4853)

## NOTICE OF APPLICATION FOR TAX DEED

NOTICE IS HEREBY GIVEN, That **ATCF II FLORIDA-A LLC** holder of **Tax Certificate No. 03536**, issued the **1st** day of **June, A.D., 2023** has filed same in my office and has made application for a tax deed to be issued thereon. Said certificate embraces the following described property in the County of Escambia, State of Florida, to wit:

**LT 20 BLK 4 CARVER HEIGHTS PB 1 P 95/97 OR 6682 P 33 CA 217**

**SECTION 50, TOWNSHIP 2 S, RANGE 30 W**

**TAX ACCOUNT NUMBER 081106000 (0226-22)**


The assessment of the said property under the said certificate issued was in the name of

**CHIEFS ENDEAVORS LLC**

Unless said certificate shall be redeemed according to law, the property described therein will be sold to the highest bidder at public auction at 9:00 A.M. on the **first** Wednesday in the month of February, which is the **4th** day of February 2026.








Dated this 23rd day of May 2025.

In accordance with the AMERICANS WITH DISABILITIES ACT, if you are a person with a disability who needs special accommodation in order to participate in this proceeding you are entitled to the provision of certain assistance. Please contact Emily Hogg not later than seven days prior to the proceeding at Escambia County Government Complex, 221 Palafox Place Ste 110, Pensacola FL 32502. Telephone: 850-595-3793.



PAM CHILDERS  
CLERK OF THE CIRCUIT COURT  
ESCAMBIA COUNTY, FLORIDA


By:  
Emily Hogg  
Deputy Clerk

 Search Property	 Property Sheet	 Lien Holder's	 Redeem_New	 Forms	 Courtview	 Benchmark
Redeemed From Sale						



**PAM CHILDERS  
CLERK OF THE CIRCUIT COURT  
ESCAMBIA COUNTY, FLORIDA**

**Tax Deed Sales - Redeemed From Sale**  
**Account: 081106000 Certificate Number: 003536 of 2023**

Date Of Redemption  

Clerk's Check  Clerk's Total \$828.00

Postage  Tax Deed Court Registry \$794.00

Payor Name   
500 SOUTH PALAFOX STREET SUITE 100  
PENSACOLA FL 32502

Notes

**Commit Redemption ☒**

# PERDIDO TITLE SOLUTIONS

Precise · Professional · Proven

## PROPERTY INFORMATION REPORT

3050 Concho Drive, Pensacola, Florida 32507 | Phone: 850-466-3077

THE ATTACHED REPORT IS ISSUED TO:

SCOTT LUNSFORD, ESCAMBIA COUNTY TAX COLLECTOR

TAX ACCOUNT #: 08-1106-000 CERTIFICATE #: 2023-3536

THIS REPORT IS NOT TITLE INSURANCE. THE LIABILITY FOR ERRORS OR OMISSIONS IN THIS REPORT IS LIMITED TO THE PERSON(S) EXPRESSLY IDENTIFIED BY NAME IN THE PROPERTY INFORMATION REPORT AS THE RECIPIENT(S) OF THE PROPERTY INFORMATION REPORT.

The attached Report prepared in accordance with the instructions given by the user named above includes a listing of the owner(s) of record of the land described herein together with current and delinquent ad valorem tax information and a listing and copies of all open or unsatisfied leases, mortgages, judgments and encumbrances recorded in the Official Record Books of Escambia County, Florida that encumber the title to said land as listed on page 2 herein.

**This Report is subject to:** Current year taxes; taxes and assessments due now or in subsequent years; oil, gas, and mineral or any subsurface rights of any kind or nature; easements, restrictions, and covenants of record; encroachments, overlaps, boundary line disputes.

This Report does not insure or guarantee the validity or sufficiency of any document attached, nor is it to be considered a title insurance policy, an opinion of title, a guarantee of title, or any other form of guarantee or warranty of title.

Use of the term "Report" herein refers to the Property Information Report and the documents attached hereto.

Period Searched: November 14, 2005 to and including November 14, 2025 Abstractor: Andrew Hunt

BY



Michael A. Campbell,  
As President

Dated: November 16, 2025



**PROPERTY INFORMATION REPORT**  
**CONTINUATION PAGE**

November 16, 2025

Tax Account #: **08-1106-000**

1. The Grantee(s) of the last deed(s) of record is/are: **CHIEF'S ENDEAVORS, LLC, A FLORIDA LIMITED LIABILITY COMPANY**

**By Virtue of Warranty Deed recorded 1/24/2011 in OR 6682/33**

2. The land covered by this Report is: **See Attached Exhibit "A"**
3. The following unsatisfied mortgages, liens, and judgments affecting the land covered by this Report appear of record:

**a. NONE**

4. Taxes:

**Taxes for the year(s) NONE are delinquent.**

**Tax Account #: 08-1106-000**

**Assessed Value: \$70,803.00**

**Exemptions: NONE**

5. We find the following HOA names in our search (if a condominium, the condo docs book, and page are included for your review): **NONE**

Payment of any special liens/assessments imposed by City, County, and/or State.

Note: Escambia County and/or local municipalities may impose special liens/assessments. These liens/assessments are not discovered in a Property Information Report or shown above. These special assessments typically create a lien on real property. The entity that governs subject property must be contacted to verify payment status.

**PERDIDO TITLE SOLUTIONS**  
**PROPERTY INFORMATION REPORT**  
3050 Concho Drive, Pensacola, Florida 32507 | Phone 850-466-3077

**Scott Lunsford**  
**Escambia County Tax Collector**  
P.O. Box 1312  
Pensacola, FL 32591

**CERTIFICATION: PROPERTY INFORMATION REPORT FOR TDA**

**TAX DEED SALE DATE:** FEB 4, 2026

**TAX ACCOUNT #:** 08-1106-000

**CERTIFICATE #:** 2023-3536

In compliance with Section 197.522, Florida Statutes, the following is a list of names and addresses of those persons, firms, and/or agencies having legal interest in or claim against the above-described property. The above-referenced tax sale certificate is being submitted as proper notification of tax deed sale.

YES	NO	
<input type="checkbox"/>	<input checked="" type="checkbox"/>	Notify City of Pensacola, P.O. Box 12910, 32521
<input type="checkbox"/>	<input checked="" type="checkbox"/>	Notify Escambia County, 190 Governmental Center, 32502
<input type="checkbox"/>	<input checked="" type="checkbox"/>	Homestead for <u>2025</u> tax year.

**CHIEF'S ENDEAVORS LLC**  
**PO BOX 4634**  
**PENSACOLA, FL 32507**

**EDWARD L RUSHING AGENT OF**  
**CHIEF'S ENDEAVORS LLC**  
**916 N NEW WARRINGTON RD**  
**PENSACOLA, FL 32506**

Certified and delivered to Escambia County Tax Collector, this 19<sup>th</sup> day of November 2025.

**PERDIDO TITLE SOLUTIONS, A DIVISION OF**  
**PERDIDO TITLE & ABSTRACT, INC.**



BY: Michael A. Campbell, As Its President

NOTE: The above-mentioned addresses are based upon current information available, but addresses are not guaranteed to be true or correct.

**PROPERTY INFORMATION REPORT**

**November 16, 2025**

**Tax Account #:08-1106-000**

**LEGAL DESCRIPTION  
EXHIBIT "A"**

**LT 20 BLK 4 CARVER HEIGHTS PB 1 P 95/97 OR 6682 P 33 CA 217**

**SECTION 50, TOWNSHIP 2 S, RANGE 30 W**

**TAX ACCOUNT NUMBER 08-1106-000(0226-22)**

Recorded in Public Records 01/24/2011 at 01:24 PM OR Book 6682 Page 33,  
Instrument #2011004686, Ernie Lee Magaha Clerk of the Circuit Court Escambia  
County, FL Recording \$205.50

Prepared By and Return to:

ROBERT S. RUSHING, ESQUIRE. OF  
CARVER DARDEN KORETZKY TESSIER  
FINN BLOSSMAN & AREAUX, LLC  
801 WEST ROMANA STREET, SUITE A  
PENSACOLA, FLORIDA 32502  
850-266-2300  
FILE NO. 4049.41291

## **SPECIAL WARRANTY DEED**

This SPECIAL WARRANTY DEED, dated the 21st day of January, 2011, by EDWARD L. RUSHING, whose post office address is 1 Park Place, Pensacola, Florida 32507 (hereinafter called the GRANTOR), to CHIEF'S ENDEAVORS, LLC, a Florida limited liability company, whose post office address is P.O. Box 4634, Pensacola, Florida 32507 (hereinafter called the GRANTEE). Wherever used herein the terms "Grantor" and "Grantee" include all parties to this instrument and the heirs, legal representatives and assigns of Grantor and Grantee.

WITNESSETH: That the GRANTOR, for and in consideration of the sum of \$10.00 and other valuable considerations, receipt whereof is hereby acknowledged, hereby grants, bargains, sells, aliens, remises, releases, conveys and confirms unto the GRANTEE, all that certain land situate in Escambia County, Florida, to-wit:

**The real properties described on Exhibit "A", which is attached hereto and incorporated herein by reference.**

Said property is not the homestead of the Grantor under the laws and constitution of the State of Florida in that neither Grantor nor any member of the household of Grantor reside thereon.

SUBJECT TO covenants, conditions, restrictions, reservations, limitations, easements and agreements of record, if any; taxes and assessments for the year 2011 and subsequent years; and to all applicable zoning ordinances and/or restrictions and prohibitions imposed by governmental authorities and all leases to tenants, if any.

TOGETHER with all the tenements, hereditaments and appurtenances thereto belonging or in anywise appertaining.

TO HAVE AND TO HOLD, the same in fee simple forever.


AND THE GRANTOR hereby covenants with said GRANTEE that except as above noted, at the time of the delivery of this deed, the land was free from all encumbrances made by GRANTOR, and that GRANTOR will warrant and defend against the lawful claims and demands of all persons claiming by, through, or under GRANTOR, but against none other.


**THIS DEED IS BEING EXECUTED TO TRANSFER THE PROPERTIES DESCRIBED HEREIN BETWEEN GRANTOR AND HIS ENTITY OF WHICH HE IS THE SOLE OWNER. ACCORDINGLY, NO DOCUMENTARY STAMPS ARE DUE.**


**The preparer of this deed represents that: this deed has been prepared at the express direction of the grantee solely from the legal description provided to the preparer by the grantor and grantee; that no title search, survey, or inspection of the above-described property has been performed by the preparer; that the title to the above-described property has not been examined by the preparer; and that the preparer makes no representations, warranties or guarantees whatsoever as to the status of the title to or ownership of said property.**

IN WITNESS WHEREOF, GRANTOR has signed and sealed these presents the date set forth above.

SIGNED IN THE PRESENCE OF  
THE FOLLOWING WITNESSES:


  
Print Name: Emma M. Walzman

  
EDWARD L. RUSHING

  
Print Name: Lynn B. Chidester

STATE OF FLORIDA  
COUNTY OF ESCAMBIA

THE FOREGOING INSTRUMENT was sworn and acknowledged before me on the 21<sup>st</sup> day of January, 2011, by Edward L. Rushing, who is (☒) personally known to me or who has ( ) produced \_\_\_\_\_ as identification.



  
NOTARY PUBLIC

BK: 6682 PG: 40

BK: 6419 PG: 1603

ADDRESS	ACCOUNT #	REFERENCE #	LEGAL DESCRIPTION
1818 Eliasberg 1814 Eliasberg 1812 Eliasberg	10-0933-000	352S311000010123	LOTS 10, 11 AND 12, BLOCK 123, BEACH HAVEN TRACT, BEING A PART OF THE PABLO GRAUPERA GRANT, ACCORDING TO PLAT OF SAID SUBDIVISION RECORDED IN DEED BOOK 46 PAGE 51 OF THE PUBLIC RECORDS OF ESCAMBIA COUNTY, FLORIDA.
1213A Lowndes	10-1086-000	352S311000020145	Lot Twenty (20) in Block 145, all in Beach Haven, being a part of the Pablo Graupera Grant, Sections 35 and 54, Township 2 South, Ranges 31 and 30 West, Escambia County, Florida; according to plat of subdivision of Beach Haven recorded in Deed Book 46, at page 51 of the Public Records of Escambia County, Florida. Subject to petroleum and mineral reservation of record to the State of Florida.
47 W Carver	08-1106-000	502S305050020004	Lot 20, Block 4, Carver Heights Subdivision, being a portion of Section 50, Township 2 South, Range 30 West, Escambia County, Florida; according to plat recorded in Plat Book 1, Page 95 of the public records of Escambia County, Florida.
216 Henry	08-0784-000	502S305012019033	Lot 19, Block 33 a resubdivision of Block "B" Second Addition to Aero Vista. A subdivision of a portion of Sections 50 & 51, Township 2 South, Range 30 West, Escambia County, Florida. According to Plat recorded in Plat Book 2 at Pages 81 & 81A of the public records of said County.
15 Flynn	07-4157-000	372S309000018002	Lot 16, in Block 2, Carry Heights, a subdivision of a portion of Lot 3, Section 37, Township 2 South, Range 30 West, according to survey and plat by C. H. Overman, C.M., recorded in Plat Book 1, at Page 93, records of Escambia County, Florida.

