



CERTIFICATION OF TAX DEED APPLICATION

Sections 197.502 and 197.542, Florida Statutes

DR-513
Rule 12D-16.002 F.A.C
Effective 07/19
Page 1 of 2

DU25.51

Part 1: Tax Deed Application Information

Applicant Name Applicant Address	TLGFY, LLC CAPITAL ONE, N.A., AS COLLATERAL ASSIGNEE OF TLGFY, LLC PO BOX 669139 DALLAS, TX 75266-9139	Application date	Apr 22, 2024
Property description	COLEMAN KELVIN 26 BRIGADIER ST PENSACOLA, FL 32507 26 BRIGADIER ST 08-1416-000 LT 14 BLK 4 DURCHSLAGS S/D PB 1 P 44 OR 7616 P 1419 OR 7633 P 935 SEC 50/51 T 2S R 30 CA 216	Certificate #	2022 / 3547
		Date certificate issued	06/01/2022

Part 2: Certificates Owned by Applicant and Filed with Tax Deed Application

Column 1 Certificate Number	Column 2 Date of Certificate Sale	Column 3 Face Amount of Certificate	Column 4 Interest	Column 5: Total (Column 3 + Column 4)
# 2022/3547	06/01/2022	1,302.48	65.12	1,367.60
→ Part 2: Total*				1,367.60

Part 3: Other Certificates Redeemed by Applicant (Other than County)

Column 1 Certificate Number	Column 2 Date of Other Certificate Sale	Column 3 Face Amount of Other Certificate	Column 4 Tax Collector's Fee	Column 5 Interest	Total (Column 3 + Column 4 + Column 5)
# 2023/3582	06/01/2023	1,453.27	6.25	89.92	1,549.44
Part 3: Total*					1,549.44

Part 4: Tax Collector Certified Amounts (Lines 1-7)

1. Cost of all certificates in applicant's possession and other certificates redeemed by applicant (*Total of Parts 2 + 3 above)	2,917.04
2. Delinquent taxes paid by the applicant	0.00
3. Current taxes paid by the applicant	1,476.04
4. Property information report fee	200.00
5. Tax deed application fee	175.00
6. Interest accrued by tax collector under s.197.542, F.S. (see Tax Collector Instructions, page 2)	0.00
7. Total Paid (Lines 1-6)	4,768.08

I certify the above information is true and the tax certificates, interest, property information report fee, and tax collector's fees have been paid, and that the property information statement is attached.

Sign here: _____ Signature, Tax Collector or Designee	Escambia, Florida Date <u>April 25th, 2024</u>
---	---

Send this certification to the Clerk of Court by 10 days after the date signed. See Instructions on Page 2

Part 5: Clerk of Court Certified Amounts (Lines 8-14)	
8. Processing tax deed fee	
9. Certified or registered mail charge	
10. Clerk of Court advertising, notice for newspaper, and electronic auction fees	
11. Recording fee for certificate of notice	
12. Sheriff's fees	
13. Interest (see Clerk of Court Instructions, page 2)	
14. Total Paid (Lines 8-13)	
15. Plus one-half of the assessed value of homestead property, if applicable under s. 197.502(6)(c), F.S.	
16. Statutory opening bid (total of Lines 7, 14, 15, and 16 if applicable)	
Sign here: _____ Date of sale <u>06/04/2025</u>	
Signature, Clerk of Court or Designee	

INSTRUCTIONS *+6.25*

Tax Collector (complete Parts 1-4)

Part 2: Certificates Owned by Applicant and Filed with Tax Deed Application

Enter the Face Amount of Certificate in Column 3 and the Interest in Column 4 for each certificate number. Add Columns 3 and 4 and enter the amount in Column 5.

Part 3: Other Certificates Redeemed by Applicant (Other than County)

Total. Add the amounts in Columns 3, 4 and 5

Part 4: Tax Collector Certified Amounts (Lines 1-7)

Line 1, enter the total of Part 2 plus the total of Part 3 above.

Total Paid, Line 7: Add the amounts of Lines 1-6

Line 6, Interest accrued by tax collector. Calculate the 1.5 percent interest accrued from the month after the date of application through the month this form is certified to the clerk. Enter the amount to be certified to the clerk on Line 6. The interest calculated by the tax collector stops before the interest calculated by the clerk begins. See Section 197.542, F.S., and Rule 12D-13.060(3), Florida Administrative Code.

The tax collector's interest for redemption at the time of the tax deed application is a cost of redemption, which encompasses various percentages of interest on certificates and omitted or delinquent taxes under Section 197.502, F.S. This interest is calculated before the tax collector calculates the interest in Section 197.542, F.S.

Attach certified statement of names and addresses of persons who must be notified before the sale of the property. Send this form and any required attachments to the Clerk of Court within 10 days after it is signed.

Clerk of Court (complete Part 5)

Line 13: Interest is calculated at the rate of 1.5 percent per month starting from the first day of the month after the month of certification of this form through the last day of the month in which the sale will be held. Multiply the calculated rate by the total of Line 7, minus Line 6, plus Lines 8 through 12. Enter the amount on Line 13.

Line 14: Enter the total of Lines 8-13. Complete Lines 15-18, if applicable.

APPLICATION FOR TAX DEED

Section 197.502, Florida Statutes

512
R. 12/16

Application Number: 2400675

To: Tax Collector of ESCAMBIA COUNTY, Florida

I,
TLGFY, LLC
CAPITAL ONE, N.A., AS COLLATERAL ASSIGNEE OF TLGFY, LLC
PO BOX 669139
DALLAS, TX 75266-9139,

hold the listed tax certificate and hereby surrender the same to the Tax Collector and make tax deed application thereon:

Account Number	Certificate No.	Date	Legal Description
08-1416-000	2022/3547	06-01-2022	LT 14 BLK 4 DURCHSLAGS S/D PB 1 P 44 OR 7616 P 1419 OR 7633 P 935 SEC 50/51 T 2S R 30 CA 216

I agree to:

- pay any current taxes, if due and
- redeem all outstanding tax certificates plus interest not in my possession, and
- pay all delinquent and omitted taxes, plus interest covering the property.
- pay all Tax Collector's fees, property information report costs, Clerk of the Court costs, charges and fees, and Sheriff's costs, if applicable.

Attached is the tax sale certificate on which this application is based and all other certificates of the same legal description which are in my possession.

Electronic signature on file
TLGFY, LLC
CAPITAL ONE, N.A., AS COLLATERAL ASSIGNEE OF
TLGFY, LLC
PO BOX 669139
DALLAS, TX 75266-9139

04-22-2024
Application Date

Applicant's signature



Chris Jones Escambia County Property Appraiser

[Real Estate Search](#)

[Tangible Property Search](#)

[Sale List](#)

[Back](#)

◀ Nav. Mode Account Parcel ID ▶

[Printer Friendly Version](#)

<p>General Information</p> <p>Parcel ID: 502S305090014004</p> <p>Account: 081416000</p> <p>Owners: COLEMAN KELVIN</p> <p>Mail: 26 BRIGADIER ST PENSACOLA, FL 32507</p> <p>Situs: 26 BRIGADIER ST 32507</p> <p>Use Code: SINGLE FAMILY RESID </p> <p>Taxing Authority: COUNTY MSTU</p> <p>Tax Inquiry: Open Tax Inquiry Window</p> <p>Tax Inquiry link courtesy of Scott Lunsford Escambia County Tax Collector</p>	<p>Assessments</p> <table border="1"> <thead> <tr> <th>Year</th> <th>Land</th> <th>Imprv</th> <th>Total</th> <th>Cap Val</th> </tr> </thead> <tbody> <tr> <td>2023</td> <td>\$15,000</td> <td>\$97,376</td> <td>\$112,376</td> <td>\$89,856</td> </tr> <tr> <td>2022</td> <td>\$7,500</td> <td>\$87,998</td> <td>\$95,498</td> <td>\$81,688</td> </tr> <tr> <td>2021</td> <td>\$6,000</td> <td>\$69,337</td> <td>\$75,337</td> <td>\$74,262</td> </tr> </tbody> </table> <p style="text-align: center;">Disclaimer</p> <p style="text-align: center;">Tax Estimator</p> <p style="text-align: center;">File for Exemption(s) Online</p> <p style="text-align: center;">Report Storm Damage</p>	Year	Land	Imprv	Total	Cap Val	2023	\$15,000	\$97,376	\$112,376	\$89,856	2022	\$7,500	\$87,998	\$95,498	\$81,688	2021	\$6,000	\$69,337	\$75,337	\$74,262										
Year	Land	Imprv	Total	Cap Val																											
2023	\$15,000	\$97,376	\$112,376	\$89,856																											
2022	\$7,500	\$87,998	\$95,498	\$81,688																											
2021	\$6,000	\$69,337	\$75,337	\$74,262																											
<p>Sales Data</p> <table border="1"> <thead> <tr> <th>Sale Date</th> <th>Book</th> <th>Page</th> <th>Value</th> <th>Type</th> <th>Official Records (New Window)</th> </tr> </thead> <tbody> <tr> <td>12/06/2016</td> <td>7633</td> <td>935</td> <td>\$100</td> <td>CJ</td> <td></td> </tr> <tr> <td>10/31/2016</td> <td>7616</td> <td>1419</td> <td>\$100</td> <td>CJ</td> <td></td> </tr> <tr> <td>10/1992</td> <td>3259</td> <td>853</td> <td>\$100</td> <td>WD</td> <td></td> </tr> <tr> <td>02/1988</td> <td>2510</td> <td>463</td> <td>\$100</td> <td>WD</td> <td></td> </tr> </tbody> </table> <p>Official Records Inquiry courtesy of Pam Childers Escambia County Clerk of the Circuit Court and Comptroller</p>	Sale Date	Book	Page	Value	Type	Official Records (New Window)	12/06/2016	7633	935	\$100	CJ		10/31/2016	7616	1419	\$100	CJ		10/1992	3259	853	\$100	WD		02/1988	2510	463	\$100	WD		<p>2023 Certified Roll Exemptions</p> <p>None</p> <p>Legal Description</p> <p>LT 14 BLK 4 DURCHSLAGS S/D PB 1 P 44 OR 7616 P 1419 OR 7633 P 935 SEC 50/51 T 2S R 30 CA 216</p> <p>Extra Features</p> <p>FRAME BUILDING OPEN PORCH</p>
Sale Date	Book	Page	Value	Type	Official Records (New Window)																										
12/06/2016	7633	935	\$100	CJ																											
10/31/2016	7616	1419	\$100	CJ																											
10/1992	3259	853	\$100	WD																											
02/1988	2510	463	\$100	WD																											


Parcel Information [Launch Interactive Map](#)

Section Map Id:
CA216

Approx. Acreage:
0.1372

Zoned:

MDR
MDR
MDR
MDR
MDR
MDR
MDR
MDR
MDR
MDR
MDR
MDR
MDR
MDR
MDR



[View Florida Department of Environmental Protection \(DEP\) Data](#)

MDR


**Evacuation
& Flood
Information**
Open
Report

Buildings

Address: 26 BRIGADIER ST, Year Built: 1996, Effective Year: 1996, PA Building ID#: 87992

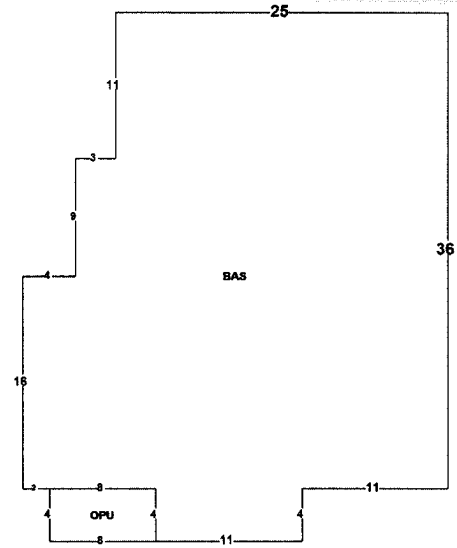
Structural Elements

DECOR/MILLWORK-AVERAGE
DWELLING UNITS-1
EXTERIOR WALL-VINYL SIDING
FLOOR COVER-CARPET
FOUNDATION-SLAB ON GRADE
HEAT/AIR-CENTRAL H/AC
INTERIOR WALL-DRYWALL-PLASTER
NO. PLUMBING FIXTURES-3
NO. STORIES-1
ROOF COVER-COMPOSITION SHG
ROOF FRAMING-HIP
STORY HEIGHT-0
STRUCTURAL FRAME-WOOD FRAME

 Areas - 1115 Total SF

BASE AREA - 1083

OPEN PORCH UNF - 32



Images



6/14/2023 12:00:00 AM

The primary use of the assessment data is for the preparation of the current year tax roll. No responsibility or liability is assumed for inaccuracies or errors.

Last Updated: 05/06/2024 (tc.5341)



PROPERTY INFORMATION REPORT
3050 Concho Drive, Pensacola, Florida 32507 | Phone: 850-466-3077

THE ATTACHED REPORT IS ISSUED TO:

SCOTT LUNSFORD, ESCAMBIA COUNTY TAX COLLECTOR

TAX ACCOUNT #: 08-1416-000 CERTIFICATE #: 2022-3547

THIS REPORT IS NOT TITLE INSURANCE. THE LIABILITY FOR ERRORS OR OMISSIONS IN THIS REPORT IS LIMITED TO THE PERSON(S) EXPRESSLY IDENTIFIED BY NAME IN THE PROPERTY INFORMATION REPORT AS THE RECIPIENT(S) OF THE PROPERTY INFORMATION REPORT.

The attached Report prepared in accordance with the instructions given by the user named above includes a listing of the owner(s) of record of the land described herein together with current and delinquent ad valorem tax information and a listing and copies of all open or unsatisfied leases, mortgages, judgments and encumbrances recorded in the Official Record Books of Escambia County, Florida that appear to encumber the title to said land as listed on page 2 herein. It is the responsibility of the party named above to verify receipt of each document listed. If a copy of any document listed is not received, the office issuing this Report must be contacted immediately.

This Report is subject to: Current year taxes; taxes and assessments due now or in subsequent years; oil, gas, and mineral or any subsurface rights of any kind or nature; easements, restrictions and covenants of record; encroachments, overlaps, boundary line disputes, and any other matters that would be disclosed by an accurate survey and inspection of the premises.

This Report does not insure or guarantee the validity or sufficiency of any document attached, nor is it to be considered a title insurance policy, an opinion of title, a guarantee of title, or as any other form of guarantee or warranty of title.

Use of the term "Report" herein refers to the Property Information Report and the documents attached hereto.

Period Searched: February 11, 2005 to and including February 11, 2025 Abstractor: Mike Campbell

BY

Michael A. Campbell,
As President
Dated: February 18, 2025

PROPERTY INFORMATION REPORT
CONTINUATION PAGE

February 18, 2025

Tax Account #: **08-1416-000**

1. The Grantee(s) of the last deed(s) of record is/are: **KELVIN COLEMAN**

By Virtue of Order Determining Homestead Status of Real Property recorded 11/3/2016 in OR 7616/1419

2. The land covered by this Report is: **See Attached Exhibit "A"**

3. The following unsatisfied mortgages, liens, and judgments affecting the land covered by this Report appear of record:

a. **NONE**

4. Taxes:

Taxes for the year(s) 2021-2023 are delinquent.

Tax Account #: 08-1416-000

Assessed Value: \$98,841.00

Exemptions: NONE

5. We find the following HOA names in our search (if a condominium, the condo docs book and page are included for your review): **NONE**

Payment of any special liens/assessments imposed by City, County, and/or State.

Note: Escambia County and/or local municipalities may impose special liens/assessments. These liens/assessments are not discovered in a title search or shown above. These special assessments typically create a lien on real property. The entity that governs subject property must be contacted to verify payment status.

PERDIDO TITLE & ABSTRACT, INC.
PROPERTY INFORMATION REPORT
3050 Concho Drive, Pensacola, Florida 32507 | Phone 850-466-3077

Scott Lunsford
Escambia County Tax Collector
P.O. Box 1312
Pensacola, FL 32591

CERTIFICATION: TITLE SEARCH FOR TDA

TAX DEED SALE DATE: JUNE 4, 2025

TAX ACCOUNT #: 08-1416-000

CERTIFICATE #: 2022-3547

In compliance with Section 197.522, Florida Statutes, the following is a list of names and addresses of those persons, firms, and/or agencies having legal interest in or claim against the above-described property. The above-referenced tax sale certificate is being submitted as proper notification of tax deed sale.

YES	NO	
<input type="checkbox"/>	<input checked="" type="checkbox"/>	Notify City of Pensacola, P.O. Box 12910, 32521
<input type="checkbox"/>	<input checked="" type="checkbox"/>	Notify Escambia County, 190 Governmental Center, 32502
<input type="checkbox"/>	<input checked="" type="checkbox"/>	Homestead for <u>2024</u> tax year.

KELVIN COLEMAN
26 BRIGADIER STREET
PENSACOLA, FL 32507

KELVIN COLEMAN
PO BOX 5101
ALEXANDRIA, LA 71301

Certified and delivered to Escambia County Tax Collector, this 18th day of February, 2025.

PERDIDO TITLE & ABSTRACT, INC.



BY: Michael A. Campbell, As It's President

NOTE: The above listed addresses are based upon current information available, but addresses are not guaranteed to be true or correct.

PROPERTY INFORMATION REPORT

February 18, 2025
Tax Account #:08-1416-000

LEGAL DESCRIPTION
EXHIBIT "A"

**LT 14 BLK 4 DURCHSLAGS S/D PB 1 P 44 OR 7616 P 1419 OR 7633 P 935 SEC 50/51 T 2S R 30 CA
216**

SECTION 50, TOWNSHIP 2 S, RANGE 30 W

TAX ACCOUNT NUMBER 08-1416-000(0625-51)