



CERTIFICATION OF TAX DEED APPLICATION

Sections 197.502 and 197.542, Florida Statutes

DR-513
Rule 12D-16.002 F.A.C
Effective 07/19
Page 1 of 2

025 53

Part 1: Tax Deed Application Information

Applicant Name Applicant Address	JUAN C CAPOTE MIKON FINANCIAL SERVICES, INC. AND OCEAN BANK 780 NW 42 AVE #204 MIAMI, FL 33126	Application date	Apr 17, 2024
Property description	BRESHEARS MICAH 20 E AIRPORT RD APT 128 LEBANON, OR 97355 2002 ROWE LN 05-4017-000 LT 6 BLK 5 CHARBAR LAKE S/D PB 5 P 43 OR 8371 P 1710	Certificate #	2022 / 2312
		Date certificate issued	06/01/2022

Part 2: Certificates Owned by Applicant and Filed with Tax Deed Application

Column 1 Certificate Number	Column 2 Date of Certificate Sale	Column 3 Face Amount of Certificate	Column 4 Interest	Column 5: Total (Column 3 + Column 4)
# 2022/2312	06/01/2022	1,970.75	98.54	2,069.29
→ Part 2: Total*				2,069.29

Part 3: Other Certificates Redeemed by Applicant (Other than County)

Column 1 Certificate Number	Column 2 Date of Other Certificate Sale	Column 3 Face Amount of Other Certificate	Column 4 Tax Collector's Fee	Column 5 Interest	Total (Column 3 + Column 4 + Column 5)
# /					
Part 3: Total*					0.00

Part 4: Tax Collector Certified Amounts (Lines 1-7)

1. Cost of all certificates in applicant's possession and other certificates redeemed by applicant (*Total of Parts 2 + 3 above)	2,069.29
2. Delinquent taxes paid by the applicant	0.00
3. Current taxes paid by the applicant	2,217.95
4. Property information report fee	200.00
5. Tax deed application fee	175.00
6. Interest accrued by tax collector under s.197.542, F.S. (see Tax Collector Instructions, page 2)	0.00
7. Total Paid (Lines 1-6)	4,662.24

I certify the above information is true and the tax certificates, interest, property information report fee, and tax collector's fees have been paid, and that the property information statement is attached.

Sign here: Escambia, Florida
 Signature, Tax Collector or Designee Date April 25th, 2024

Send this certification to the Clerk of Court by 10 days after the date signed. See Instructions on Page 2

46.25

Part 5: Clerk of Court Certified Amounts (Lines 8-14)

8. Processing tax deed fee	
9. Certified or registered mail charge	
10. Clerk of Court advertising, notice for newspaper, and electronic auction fees	
11. Recording fee for certificate of notice	
12. Sheriff's fees	
13. Interest (see Clerk of Court Instructions, page 2)	
14. Total Paid (Lines 8-13)	
15. Plus one-half of the assessed value of homestead property, if applicable under s. 197.502(6)(c), F.S.	
16. Statutory opening bid (total of Lines 7, 14, 15, and 16 if applicable)	
Sign here: _____ Date of sale <u>01/08/2025</u> Signature, Clerk of Court or Designee	

INSTRUCTIONS

Tax Collector (complete Parts 1-4)

Part 2: Certificates Owned by Applicant and Filed with Tax Deed Application

Enter the Face Amount of Certificate in Column 3 and the Interest in Column 4 for each certificate number. Add Columns 3 and 4 and enter the amount in Column 5.

Part 3: Other Certificates Redeemed by Applicant (Other than County)

Total. Add the amounts in Columns 3, 4 and 5

Part 4: Tax Collector Certified Amounts (Lines 1-7)

Line 1, enter the total of Part 2 plus the total of Part 3 above.

Total Paid, Line 7: Add the amounts of Lines 1-6

Line 6, Interest accrued by tax collector. Calculate the 1.5 percent interest accrued from the month after the date of application through the month this form is certified to the clerk. Enter the amount to be certified to the clerk on **Line 6**. The interest calculated by the tax collector stops before the interest calculated by the clerk begins. See Section 197.542, F.S., and Rule 12D-13.060(3), Florida Administrative Code.

The tax collector's interest for redemption at the time of the tax deed application is a cost of redemption, which encompasses various percentages of interest on certificates and omitted or delinquent taxes under Section 197.502, F.S. This interest is calculated before the tax collector calculates the interest in Section 197.542, F.S.

Attach certified statement of names and addresses of persons who must be notified before the sale of the property. Send this form and any required attachments to the Clerk of Court within 10 days after it is signed.

Clerk of Court (complete Part 5)

Line 13: Interest is calculated at the rate of 1.5 percent per month starting from the first day of the month after the month of certification of this form through the last day of the month in which the sale will be held. Multiply the calculated rate by the total of **Line 7**, minus **Line 6**, plus **Lines 8 through 12**. Enter the amount on **Line 13**.

Line 14: Enter the total of Lines 8-13. Complete Lines 15-18, if applicable.

APPLICATION FOR TAX DEED

Section 197.502, Florida Statutes

512
R. 12/16

Application Number: 2400425

To: Tax Collector of ESCAMBIA COUNTY, Florida

I,
JUAN C CAPOTE
MIKON FINANCIAL SERVICES, INC. AND OCEAN BANK
780 NW 42 AVE #204
MIAMI, FL 33126,

hold the listed tax certificate and hereby surrender the same to the Tax Collector and make tax deed application thereon:

Account Number	Certificate No.	Date	Legal Description
05-4017-000	2022/2312	06-01-2022	LT 6 BLK 5 CHARBAR LAKE S/D PB 5 P 43 OR 8371 P 1710

I agree to:

- pay any current taxes, if due and
- redeem all outstanding tax certificates plus interest not in my possession, and
- pay all delinquent and omitted taxes, plus interest covering the property.
- pay all Tax Collector's fees, property information report costs, Clerk of the Court costs, charges and fees, and Sheriff's costs, if applicable.

Attached is the tax sale certificate on which this application is based and all other certificates of the same legal description which are in my possession.

Electronic signature on file
JUAN C CAPOTE
MIKON FINANCIAL SERVICES, INC. AND OCEAN BANK
780 NW 42 AVE #204
MIAMI, FL 33126

04-17-2024
Application Date

Applicant's signature



Chris Jones Escambia County Property Appraiser

[Real Estate Search](#)

[Tangible Property Search](#)

[Sale List](#)

[Back](#)

Nav. Mode
 Account
 Parcel ID

[Printer Friendly Version](#)

General Information		Assessments				
Parcel ID:	132S304100006005	Year	Land	Imprv	Total	Cap Val
Account:	054017000	2023	\$30,000	\$134,751	\$164,751	\$140,386
Owners:	BRESHEARS MICAH	2022	\$20,000	\$123,329	\$143,329	\$127,624
Mail:	20 E AIRPORT RD APT 128 LEBANON, OR 97355	2021	\$16,000	\$100,022	\$116,022	\$116,022
Situs:	2002 ROWE LN 32526	Disclaimer				
Use Code:	SINGLE FAMILY RESID	Tax Estimator				
Taxing Authority:	COUNTY MSTU	File for Exemption(s) Online				
Tax Inquiry:	Open Tax Inquiry Window	Report Storm Damage				
Tax Inquiry link courtesy of Scott Lunsford Escambia County Tax Collector						

Sales Data						2023 Certified Roll Exemptions
Sale Date	Book	Page	Value	Type	Official Records (New Window)	None
09/24/2020	8371	1710	\$100	CJ		Legal Description LT 6 BLK 5 CHARBAR LAKE S/D PB 5 P 43 OR 8371 P 1710
10/02/2019	8175	444	\$100	CJ		
01/2005	5558	1505	\$73,400	WD		
09/2003	5247	8	\$61,691	CT		
10/2001	4786	770	\$69,900	WD		
02/1998	4228	182	\$60,800	WD		Extra Features FRAME GARAGE POOL
Official Records Inquiry courtesy of Pam Childers Escambia County Clerk of the Circuit Court and Comptroller						

Parcel Information

[Launch Interactive Map](#)

Section Map Id:
13-2S-30-1

Approx. Acreage:
0.2394

Zoned:

MDR
MDR
MDR
MDR
MDR
MDR
MDR
MDR
MDR
MDR
MDR
MDR

[View Florida Department of Environmental Protection\(DEP\) Data](#)

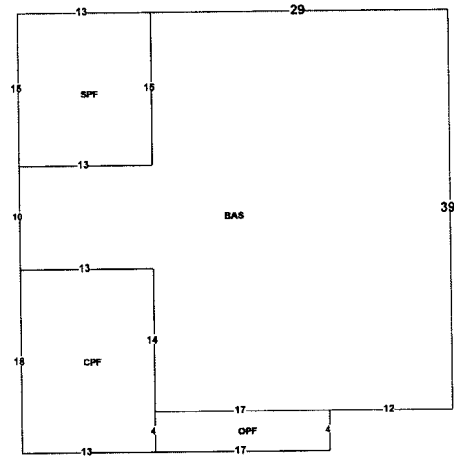
Evacuation
& Flood
Information
Open
Report

Buildings

Address: 2002 ROWE LN, Year Built: 1964, Effective Year: 1970, PA Building ID#: 75983

Structural Elements

DECOR/MILLWORK-AVERAGE
DWELLING UNITS-1
EXTERIOR WALL-BRICK-FACE/VENEER
FLOOR COVER-HARDWOOD/PARQUET
FOUNDATION-SLAB ON GRADE
HEAT/AIR-CENTRAL H/AC
INTERIOR WALL-DRYWALL-PLASTER
NO. PLUMBING FIXTURES-5
NO. STORIES-1
ROOF COVER-COMPOSITION SHG
ROOF FRAMING-WOOD FRAME/TRUS
STORY HEIGHT-0
STRUCTURAL FRAME-WOOD FRAME



Areas - 1758 Total SF

BASE AREA - 1261

CARPORT FIN - 234

OPEN PORCH FIN - 68

SCRN PORCH FIN - 195

Images



11/15/2012 12:00:00 AM

The primary use of the assessment data is for the preparation of the current year tax roll. No responsibility or liability is assumed for inaccuracies or errors.

NOTICE OF APPLICATION FOR TAX DEED

NOTICE IS HEREBY GIVEN, That **MIKON FINANCIAL SERVICES INC AND OCEAN BANK** holder of **Tax Certificate No. 02312**, issued the **1st** day of **June, A.D., 2022** has filed same in my office and has made application for a tax deed to be issued thereon. Said certificate embraces the following described property in the County of Escambia, State of Florida, to wit:

LT 6 BLK 5 CHARBAR LAKE S/D PB 5 P 43 OR 8371 P 1710

SECTION 13, TOWNSHIP 2 S, RANGE 30 W

TAX ACCOUNT NUMBER 054017000 (0125-53)


The assessment of the said property under the said certificate issued was in the name of

MICAH BRESHEARS

Unless said certificate shall be redeemed according to law, the property described therein will be sold to the highest bidder at public auction at 9:00 A.M. on the **second** Wednesday in the month of January, which is the **8th day of January 2025**.

Dated this 1st day of May 2024.

In accordance with the AMERICANS WITH DISABILITIES ACT, if you are a person with a disability who needs special accommodation in order to participate in this proceeding you are entitled to the provision of certain assistance. Please contact Emily Hogg not later than seven days prior to the proceeding at Escambia County Government Complex, 221 Palafox Place Ste 110, Pensacola FL 32502. Telephone: 850-595-3793.



PAM CHILDERS
CLERK OF THE CIRCUIT COURT
ESCAMBIA COUNTY, FLORIDA

By:
Emily Hogg
Deputy Clerk



PROPERTY INFORMATION REPORT
3050 Concho Drive, Pensacola, Florida 32507 | Phone: 850-466-3077

THE ATTACHED REPORT IS ISSUED TO:

SCOTT LUNSFORD, ESCAMBIA COUNTY TAX COLLECTOR

TAX ACCOUNT #: 05-4017-000 CERTIFICATE #: 2022-2312

THIS REPORT IS NOT TITLE INSURANCE. THE LIABILITY FOR ERRORS OR OMISSIONS IN THIS REPORT IS LIMITED TO THE PERSON(S) EXPRESSLY IDENTIFIED BY NAME IN THE PROPERTY INFORMATION REPORT AS THE RECIPIENT(S) OF THE PROPERTY INFORMATION REPORT.

The attached Report prepared in accordance with the instructions given by the user named above includes a listing of the owner(s) of record of the land described herein together with current and delinquent ad valorem tax information and a listing and copies of all open or unsatisfied leases, mortgages, judgments and encumbrances recorded in the Official Record Books of Escambia County, Florida that appear to encumber the title to said land as listed on page 2 herein. It is the responsibility of the party named above to verify receipt of each document listed. If a copy of any document listed is not received, the office issuing this Report must be contacted immediately.

This Report is subject to: Current year taxes; taxes and assessments due now or in subsequent years; oil, gas, and mineral or any subsurface rights of any kind or nature; easements, restrictions and covenants of record; encroachments, overlaps, boundary line disputes, and any other matters that would be disclosed by an accurate survey and inspection of the premises.

This Report does not insure or guarantee the validity or sufficiency of any document attached, nor is it to be considered a title insurance policy, an opinion of title, a guarantee of title, or as any other form of guarantee or warranty of title.

Use of the term "Report" herein refers to the Property Information Report and the documents attached hereto.

Period Searched: September 4, 2004 to and including September 4, 2024 Abstractor: Ben Murzin

BY

Michael A. Campbell,
As President
Dated: September 5, 2024

PROPERTY INFORMATION REPORT
CONTINUATION PAGE

September 5, 2024

Tax Account #: **05-4017-000**

1. The Grantee(s) of the last deed(s) of record is/are: **MICAH BRESHEARS**
By Virtue of Corrective Order Determining Homestead recorded 9/24/2020 in OR 8371/1710

2. The land covered by this Report is: **See Attached Exhibit "A"**

3. The following unsatisfied mortgages, liens, and judgments affecting the land covered by this Report appear of record:
 - a. **Lien in favor of Emerald Coast Utilities Authority recorded 01/25/2022 OR 8708/454**

4. Taxes:

Taxes for the year(s) 2021-2023 are delinquent.
Tax Account #: 05-4017-000
Assessed Value: \$140,386.00
Exemptions: NONE

5. We find the following HOA names in our search (if a condominium, the condo docs book and page are included for your review): **NONE**

Payment of any special liens/assessments imposed by City, County, and/or State.

Note: Escambia County and/or local municipalities may impose special liens/assessments. These liens/assessments are not discovered in a title search or shown above. These special assessments typically create a lien on real property. The entity that governs subject property must be contacted to verify payment status.

PERDIDO TITLE & ABSTRACT, INC.
PROPERTY INFORMATION REPORT
3050 Concho Drive, Pensacola, Florida 32507 | Phone 850-466-3077

Scott Lunsford
Escambia County Tax Collector
P.O. Box 1312
Pensacola, FL 32591

CERTIFICATION: TITLE SEARCH FOR TDA

TAX DEED SALE DATE: _____ **JAN 8, 2025**
TAX ACCOUNT #: _____ **05-4017-000**
CERTIFICATE #: _____ **2022-2312**

In compliance with Section 197.522, Florida Statutes, the following is a list of names and addresses of those persons, firms, and/or agencies having legal interest in or claim against the above-described property. The above-referenced tax sale certificate is being submitted as proper notification of tax deed sale.

YES	NO	
<input type="checkbox"/>	<input checked="" type="checkbox"/>	Notify City of Pensacola, P.O. Box 12910, 32521
<input type="checkbox"/>	<input checked="" type="checkbox"/>	Notify Escambia County, 190 Governmental Center, 32502
<input type="checkbox"/>	<input checked="" type="checkbox"/>	Homestead for <u>2023</u> tax year.

MICAH BRESHEARS
20 E AIRPORT RD APT 128
LEBANON OR 97355

MICAH BRESHEARS
2002 ROWE LN
PENSACOLA FL 32526

EMERALD COAST UTILITIES AUTHORITY
9255 STURDEVANT ST
PENSACOLA FL 32514-0311

Certified and delivered to Escambia County Tax Collector, this 15th day of September, 2024.

PERDIDO TITLE & ABSTRACT, INC.



BY: Michael A. Campbell, As It's President

NOTE: The above listed addresses are based upon current information available, but addresses are not guaranteed to be true or correct.

PROPERTY INFORMATION REPORT

September 5, 2024

Tax Account #:05-4017-000

**LEGAL DESCRIPTION
EXHIBIT "A"**

LT 6 BLK 5 CHARBAR LAKE S/D PB 5 P 43 OR 8371 P 1710

SECTION 13, TOWNSHIP 2 S, RANGE 30 W

TAX ACCOUNT NUMBER 05-4017-000(0125-53)

This Instrument Was Prepared
By And Is To Be Returned To:
PROCESSING,
Emerald Coast Utilities Authority
9255 Sturdevant Street
Pensacola, Florida 32514-0311



NOTICE OF LIEN

**STATE OF FLORIDA
COUNTY OF ESCAMBIA**

Notice is hereby given that the EMERALD COAST UTILITES AUTHORITY has a lien against the following described real property situated in Escambia County, Florida, for water, wastewater and/or sanitation service provided to the following customer:

LT 6 BLK 5 CHARBAR LAKE S/D PB 5 P 43 OR 8371 P 1710

Customer: MICAH BRESHEARS

Account Number: 251659 - 74532

Amount of Lien: \$ 202.27, together with additional unpaid utility service charges, if any, which may accrue subsequent to the date of this notice and simple interest on unpaid charges at 18 percent per annum, or at such lesser rate as may be allowed by law.

This lien is imposed in accordance with Section 159.17, Florida Statutes, Chapter 92-248, Laws of Florida, as amended and Emerald Coast Utilities Authority Resolution 87-10, as amended, and this lien shall be prior to all other liens on such lands or premises except the lien of state, county, and municipal taxes and shall be on a parity with the lien of such state, county, and municipal taxes.

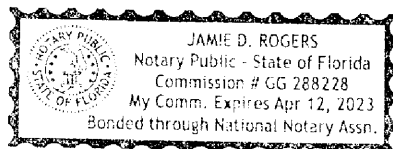
Provided however, that if the above-named customer has conveyed said property by means of deed recorded in the public records of Escambia County, Florida, prior to the recording of this instrument, or if the interest of the above-named customer is foreclosed by a proceeding in which notice of lis pendens has been filed prior to the recording of this instrument, this lien shall be void and of no effect.

Dated: 01/20/22

EMERALD COAST UTILITIES AUTHORITY
BY: Rose Lunt

STATE OF FLORIDA
COUNTY OF ESCAMBIA

The foregoing instrument was acknowledged before me this 20TH day of JANUARY, 2022, by ROSA LA VAL of the Emerald Coast Utilities Authority, who is personally known to me and who did not take an oath.



Jamie D. Rogers
Notary Public - State of Florida

RWK:ls
Revised 05/31/11