



CERTIFICATION OF TAX DEED APPLICATION

Sections 197.502 and 197.542, Florida Statutes

DR-513
Rule 12D-16.002 F.A.C
Effective 07/19
Page 1 of 2

0525-20

Part 1: Tax Deed Application Information			
Applicant Name Applicant Address	TLGFY, LLC CAPITAL ONE, N.A., AS COLLATERAL ASSIGNEE OF TLGFY, LLC PO BOX 669139 DALLAS, TX 75266-9139	Application date	Apr 22, 2024
Property description	CHALMERS GEORGE K JR EST OF 5835 SANDERS AVE PENSACOLA, FL 32504 5835 SANDERS AVE 03-2940-000 LT 3 BETTY ANN S/D PB 5 P 41 OR 3236 P 908 OR 3229 P 184 OR 3229 P 187 OR 3229 P 189 CASE NO 92-688- (Full legal attached.)	Certificate #	2022 / 1319
		Date certificate issued	06/01/2022

Part 2: Certificates Owned by Applicant and Filed with Tax Deed Application				
Column 1 Certificate Number	Column 2 Date of Certificate Sale	Column 3 Face Amount of Certificate	Column 4 Interest	Column 5: Total (Column 3 + Column 4)
# 2022/1319	06/01/2022	1,918.28	95.91	2,014.19
→ Part 2: Total*				2,014.19

Part 3: Other Certificates Redeemed by Applicant (Other than County)					
Column 1 Certificate Number	Column 2 Date of Other Certificate Sale	Column 3 Face Amount of Other Certificate	Column 4 Tax Collector's Fee	Column 5 Interest	Total (Column 3 + Column 4 + Column 5)
# 2023/1291	06/01/2023	2,442.35	6.25	122.12	2,570.72
Part 3: Total*					2,570.72

Part 4: Tax Collector Certified Amounts (Lines 1-7)	
1. Cost of all certificates in applicant's possession and other certificates redeemed by applicant (*Total of Parts 2 + 3 above)	4,584.91
2. Delinquent taxes paid by the applicant	0.00
3. Current taxes paid by the applicant	2,457.59
4. Property information report fee	200.00
5. Tax deed application fee	175.00
6. Interest accrued by tax collector under s.197.542, F.S. (see Tax Collector Instructions, page 2)	0.00
7. Total Paid (Lines 1-6)	7,417.50

I certify the above information is true and the tax certificates, interest, property information report fee, and tax collector's fees have been paid, and that the property information statement is attached.

Sign here: _____ Signature, Tax Collector or Designee	Escambia, Florida Date <u>April 24th, 2024</u>
---	---

Send this certification to the Clerk of Court by 10 days after the date signed. See Instructions on Page 2

Part 5: Clerk of Court Certified Amounts (Lines 8-14)	
8. Processing tax deed fee	
9. Certified or registered mail charge	
10. Clerk of Court advertising, notice for newspaper, and electronic auction fees	
11. Recording fee for certificate of notice	
12. Sheriff's fees	
13. Interest (see Clerk of Court Instructions, page 2)	
14. Total Paid (Lines 8-13)	
15. Plus one-half of the assessed value of homestead property, if applicable under s. 197.502(6)(c), F.S.	
16. Statutory opening bid (total of Lines 7, 14, 15, and 16 if applicable)	
Sign here: _____ Date of sale <u>05/07/2025</u>	
Signature, Clerk of Court or Designee	

INSTRUCTIONS +6.25

Tax Collector (complete Parts 1-4)

Part 2: Certificates Owned by Applicant and Filed with Tax Deed Application

Enter the Face Amount of Certificate in Column 3 and the Interest in Column 4 for each certificate number. Add Columns 3 and 4 and enter the amount in Column 5.

Part 3: Other Certificates Redeemed by Applicant (Other than County)

Total. Add the amounts in Columns 3, 4 and 5

Part 4: Tax Collector Certified Amounts (Lines 1-7)

Line 1, enter the total of Part 2 plus the total of Part 3 above.

Total Paid, Line 7: Add the amounts of Lines 1-6

Line 6, Interest accrued by tax collector. Calculate the 1.5 percent interest accrued from the month after the date of application through the month this form is certified to the clerk. Enter the amount to be certified to the clerk on **Line 6**. The interest calculated by the tax collector stops before the interest calculated by the clerk begins. See Section 197.542, F.S., and Rule 12D-13.060(3), Florida Administrative Code.

The tax collector's interest for redemption at the time of the tax deed application is a cost of redemption, which encompasses various percentages of interest on certificates and omitted or delinquent taxes under Section 197.502, F.S. This interest is calculated before the tax collector calculates the interest in Section 197.542, F.S.

Attach certified statement of names and addresses of persons who must be notified before the sale of the property. Send this form and any required attachments to the Clerk of Court within 10 days after it is signed.

Clerk of Court (complete Part 5)

Line 13: Interest is calculated at the rate of 1.5 percent per month starting from the first day of the month after the month of certification of this form through the last day of the month in which the sale will be held. Multiply the calculated rate by the total of **Line 7**, minus **Line 6**, plus **Lines 8 through 12**. Enter the amount on **Line 13**.

Line 14: Enter the total of Lines 8-13. Complete Lines 15-18, if applicable.

LT 3 BETTY ANN S/D PB 5 P 41 OR 3236 P 908 OR 3229 P 184 OR 3229 P 187 OR 3229 P 189 CASE NO 92-688-CP-03

APPLICATION FOR TAX DEED

Section 197.502, Florida Statutes

512
R. 12/16

Application Number: 2400694

To: Tax Collector of ESCAMBIA COUNTY, Florida

I,
TLGFY, LLC
CAPITAL ONE, N.A., AS COLLATERAL ASSIGNEE OF TLGFY, LLC
PO BOX 669139
DALLAS, TX 75266-9139,

hold the listed tax certificate and hereby surrender the same to the Tax Collector and make tax deed application thereon:

Account Number	Certificate No.	Date	Legal Description
03-2940-000	2022/1319	06-01-2022	LT 3 BETTY ANN S/D PB 5 P 41 OR 3236 P 908 OR 3229 P 184 OR 3229 P 187 OR 3229 P 189 CASE NO 92-688-CP-03

I agree to:

- pay any current taxes, if due and
- redeem all outstanding tax certificates plus interest not in my possession, and
- pay all delinquent and omitted taxes, plus interest covering the property.
- pay all Tax Collector's fees, property information report costs, Clerk of the Court costs, charges and fees, and Sheriff's costs, if applicable.

Attached is the tax sale certificate on which this application is based and all other certificates of the same legal description which are in my possession.

Electronic signature on file
TLGFY, LLC
CAPITAL ONE, N.A., AS COLLATERAL ASSIGNEE OF
TLGFY, LLC
PO BOX 669139
DALLAS, TX 75266-9139

04-22-2024
Application Date

Applicant's signature



Chris Jones Escambia County Property Appraiser

[Real Estate Search](#)

[Tangible Property Search](#)

[Sale List](#)

[Back](#)

◀ Nav. Mode Account Parcel ID ▶

[Printer Friendly Version](#)

General Information Parcel ID: 3115302200000003 Account: 032940000 Owners: CHALMERS GEORGE K JR EST OF Mail: 5835 SANDERS AVE PENSACOLA, FL 32504 Situs: 5835 SANDERS AVE 32504 Use Code: SINGLE FAMILY RESID Taxing Authority: PENSACOLA CITY LIMITS Tax Inquiry: Open Tax Inquiry Window Tax Inquiry link courtesy of Scott Lunsford Escambia County Tax Collector		Assessments <table border="1"> <thead> <tr> <th>Year</th> <th>Land</th> <th>Imprv</th> <th>Total</th> <th>Cap Val</th> </tr> </thead> <tbody> <tr> <td>2023</td> <td>\$23,000</td> <td>\$119,309</td> <td>\$142,309</td> <td>\$134,241</td> </tr> <tr> <td>2022</td> <td>\$23,000</td> <td>\$106,460</td> <td>\$129,460</td> <td>\$122,038</td> </tr> <tr> <td>2021</td> <td>\$23,000</td> <td>\$87,944</td> <td>\$110,944</td> <td>\$110,944</td> </tr> </tbody> </table> <p style="text-align: center;">Disclaimer</p> <p style="text-align: center;">Tax Estimator</p> <p style="text-align: center;">File for Exemption(s) Online</p> <p style="text-align: center;">Report Storm Damage</p>		Year	Land	Imprv	Total	Cap Val	2023	\$23,000	\$119,309	\$142,309	\$134,241	2022	\$23,000	\$106,460	\$129,460	\$122,038	2021	\$23,000	\$87,944	\$110,944	\$110,944										
Year	Land	Imprv	Total	Cap Val																													
2023	\$23,000	\$119,309	\$142,309	\$134,241																													
2022	\$23,000	\$106,460	\$129,460	\$122,038																													
2021	\$23,000	\$87,944	\$110,944	\$110,944																													
Sales Data <table border="1"> <thead> <tr> <th>Sale Date</th> <th>Book</th> <th>Page</th> <th>Value</th> <th>Type</th> <th>Official Records (New Window)</th> </tr> </thead> <tbody> <tr> <td>08/1992</td> <td>3229</td> <td>189</td> <td>\$100</td> <td>CJ</td> <td></td> </tr> <tr> <td>08/1992</td> <td>3229</td> <td>187</td> <td>\$100</td> <td>CJ</td> <td></td> </tr> <tr> <td>08/1992</td> <td>3229</td> <td>184</td> <td>\$100</td> <td>CJ</td> <td></td> </tr> <tr> <td>03/1980</td> <td>1424</td> <td>90</td> <td>\$100</td> <td>WD</td> <td></td> </tr> </tbody> </table> Official Records Inquiry courtesy of Pam Childers Escambia County Clerk of the Circuit Court and Comptroller		Sale Date	Book	Page	Value	Type	Official Records (New Window)	08/1992	3229	189	\$100	CJ		08/1992	3229	187	\$100	CJ		08/1992	3229	184	\$100	CJ		03/1980	1424	90	\$100	WD		2023 Certified Roll Exemptions None Legal Description LT 3 BETTY ANN S/D PB 5 P 41 OR 3236 P 908 OR 3229 P 184 OR 3229 P 187 OR 3229 P 189 CASE NO 92-688-CP-03 Extra Features UTILITY BLDG	
Sale Date	Book	Page	Value	Type	Official Records (New Window)																												
08/1992	3229	189	\$100	CJ																													
08/1992	3229	187	\$100	CJ																													
08/1992	3229	184	\$100	CJ																													
03/1980	1424	90	\$100	WD																													

Parcel Information		Launch Interactive Map
Section Map Id: 31-1S-30-2 Approx. Acreage: 0.2429 Zoned: R-1AA R-1AA R-1AA R-1AA R-1AA R-1AA R-1AA R-1AA R-1AA R-1AA R-1AA R-1AA R-1AA R-1AA R-1AA		
View Florida Department of Environmental Protection (DEP) Data		


Evacuation
& Flood
Information
[Open](#)
[Report](#)

Buildings

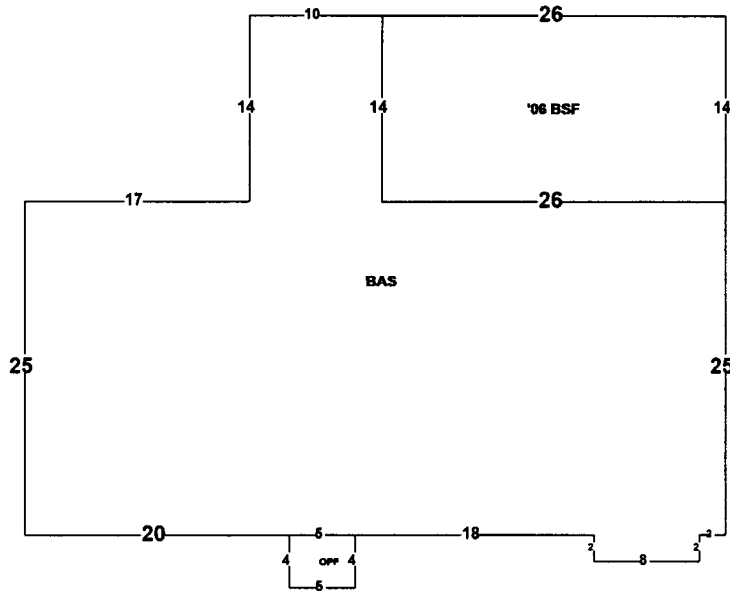
Address: 5835 SANDERS AVE, Year Built: 1960, Effective Year: 1960, PA Building ID#: 59513

Structural Elements


DECOR/MILLWORK-AVERAGE
DWELLING UNITS-1
EXTERIOR WALL-BRICK-COMMON
FLOOR COVER-HARDWOOD/PARQET
FOUNDATION-WOOD/SUB FLOOR
HEAT/AIR-CENTRAL H/AC
INTERIOR WALL-DRYWALL-PLASTER
NO. PLUMBING FIXTURES-5
NO. STORIES-1
ROOF COVER-DIMEN/ARCH SHNG
ROOF FRAMING-GABLE
STORY HEIGHT-0
STRUCTURAL FRAME-WOOD FRAME

 Areas - 1865 Total SF

BASE AREA - 1481
BASE SEMI FIN - 364
OPEN PORCH FIN - 20



Images



5/29/2019 12:00:00 AM

The primary use of the assessment data is for the preparation of the current year tax roll. No responsibility or liability is assumed for inaccuracies or errors.

Last Updated: 05/03/2024 (tc.4593)