



CERTIFICATION OF TAX DEED APPLICATION

Sections 197.502 and 197.542, Florida Statutes

DR-513
Rule 12D-16.002 F.A.C
Effective 07/19
Page 1 of 2

0525-70

Part 1: Tax Deed Application Information

Applicant Name Applicant Address	TLGFY, LLC CAPITAL ONE, N.A., AS COLLATERAL ASSIGNEE OF TLGFY, LLC PO BOX 669139 DALLAS, TX 75266-9139	Application date	Apr 22, 2024
Property description	DAWSEY WESLEY DOUGLAS SMITH BOBBIE MARIE 2017 INDA AVE PENSACOLA, FL 32526 2017 INDA AVE 03-0825-375 BEG AT NW COR OF SEC 24 S ALG W LI OF SEC 1565 92/100 FT TO S R/W LI OF 66 FT COUNTY RD 90 DEG 09 MI (Full legal attached.)	Certificate #	2022 / 1082
		Date certificate issued	06/01/2022

Part 2: Certificates Owned by Applicant and Filed with Tax Deed Application

Column 1 Certificate Number	Column 2 Date of Certificate Sale	Column 3 Face Amount of Certificate	Column 4 Interest	Column 5: Total (Column 3 + Column 4)
# 2022/1082	06/01/2022	3,151.60	157.58	3,309.18
→Part 2: Total*				3,309.18

Part 3: Other Certificates Redeemed by Applicant (Other than County)

Column 1 Certificate Number	Column 2 Date of Other Certificate Sale	Column 3 Face Amount of Other Certificate	Column 4 Tax Collector's Fee	Column 5 Interest	Total (Column 3 + Column 4 + Column 5)
# 2023/1040	06/01/2023	3,480.70	6.25	174.04	3,660.99
Part 3: Total*					3,660.99

Part 4: Tax Collector Certified Amounts (Lines 1-7)

1. Cost of all certificates in applicant's possession and other certificates redeemed by applicant (*Total of Parts 2 + 3 above)	6,970.17
2. Delinquent taxes paid by the applicant	0.00
3. Current taxes paid by the applicant	3,671.12
4. Property information report fee	200.00
5. Tax deed application fee	175.00
6. Interest accrued by tax collector under s.197.542, F.S. (see Tax Collector Instructions, page 2)	0.00
7. Total Paid (Lines 1-6)	11,016.29

I certify the above information is true and the tax certificates, interest, property information report fee, and tax collector's fees have been paid, and that the property information statement is attached.

Sign here:	Escambia, Florida Date <u>April 24th, 2024</u>
Signature, Tax Collector or Designee	

Send this certification to the Clerk of Court by 10 days after the date signed. See Instructions on Page 2

Part 5: Clerk of Court Certified Amounts (Lines 8-14)	
8. Processing tax deed fee	
9. Certified or registered mail charge	
10. Clerk of Court advertising, notice for newspaper, and electronic auction fees	
11. Recording fee for certificate of notice	
12. Sheriff's fees	
13. Interest (see Clerk of Court Instructions, page 2)	
14. Total Paid (Lines 8-13)	
15. Plus one-half of the assessed value of homestead property, if applicable under s. 197.502(6)(c), F.S.	
16. Statutory opening bid (total of Lines 7, 14, 15, and 16 if applicable)	
Sign here: _____ Date of sale <u>05/07/2025</u>	
Signature, Clerk of Court or Designee	

INSTRUCTIONS + 6.25

Tax Collector (complete Parts 1-4)

Part 2: Certificates Owned by Applicant and Filed with Tax Deed Application

Enter the Face Amount of Certificate in Column 3 and the Interest in Column 4 for each certificate number. Add Columns 3 and 4 and enter the amount in Column 5.

Part 3: Other Certificates Redeemed by Applicant (Other than County)

Total. Add the amounts in Columns 3, 4 and 5

Part 4: Tax Collector Certified Amounts (Lines 1-7)

Line 1, enter the total of Part 2 plus the total of Part 3 above.

Total Paid, Line 7: Add the amounts of Lines 1-6

Line 6, Interest accrued by tax collector. Calculate the 1.5 percent interest accrued from the month after the date of application through the month this form is certified to the clerk. Enter the amount to be certified to the clerk on **Line 6**. The interest calculated by the tax collector stops before the interest calculated by the clerk begins. See Section 197.542, F.S., and Rule 12D-13.060(3), Florida Administrative Code.

The tax collector's interest for redemption at the time of the tax deed application is a cost of redemption, which encompasses various percentages of interest on certificates and omitted or delinquent taxes under Section 197.502, F.S. This interest is calculated before the tax collector calculates the interest in Section 197.542, F.S.

Attach certified statement of names and addresses of persons who must be notified before the sale of the property. Send this form and any required attachments to the Clerk of Court within 10 days after it is signed.

Clerk of Court (complete Part 5)

Line 13: Interest is calculated at the rate of 1.5 percent per month starting from the first day of the month after the month of certification of this form through the last day of the month in which the sale will be held. Multiply the calculated rate by the total of **Line 7**, minus **Line 6**, plus **Lines 8** through **12**. Enter the amount on **Line 13**.

Line 14: Enter the total of Lines 8-13. Complete Lines 15-18, if applicable.

BEG AT NW COR OF SEC 24 S ALG W LI OF SEC 1565 92/100 FT TO S R/W LI OF 66 FT COUNTY RD 90 DEG 09 MIN 50 SEC LEFT ALG SD R/W 1452 95/100 FT FOR POB CONT ALG SD LI 100 FT 90 DEG RT 150 FT 90 DEG RT 100 FT 90 DEG RT 150 FT TO POB BEING LT 19 LAKE FRANCIS EST 4TH ADDN ALSO LT 2 BLK A LAKE FRANCIS UNIT 4 PB 11 P 15 OR 8427 P 1071

APPLICATION FOR TAX DEED

Section 197.502, Florida Statutes

512
R. 12/16

Application Number: 2400703

To: Tax Collector of ESCAMBIA COUNTY, Florida

I,
TLGFY, LLC
CAPITAL ONE, N.A., AS COLLATERAL ASSIGNEE OF TLGFY, LLC
PO BOX 669139
DALLAS, TX 75266-9139,

hold the listed tax certificate and hereby surrender the same to the Tax Collector and make tax deed application thereon:

Account Number	Certificate No.	Date	Legal Description
03-0825-375	2022/1082	06-01-2022	BEG AT NW COR OF SEC 24 S ALG W LI OF SEC 1565 92/100 FT TO S R/W LI OF 66 FT COUNTY RD 90 DEG 09 MIN 50 SEC LEFT ALG SD R/W 1452 95/100 FT FOR POB CONT ALG SD LI 100 FT 90 DEG RT 150 FT 90 DEG RT 100 FT 90 DEG RT 150 FT TO POB BEING LT 19 LAKE FRANCIS EST 4TH ADDN ALSO LT 2 BLK A LAKE FRANCIS UNIT 4 PB 11 P 15 OR 8427 P 1071

I agree to:

- pay any current taxes, if due and
- redeem all outstanding tax certificates plus interest not in my possession, and
- pay all delinquent and omitted taxes, plus interest covering the property.
- pay all Tax Collector's fees, property information report costs, Clerk of the Court costs, charges and fees, and Sheriff's costs, if applicable.

Attached is the tax sale certificate on which this application is based and all other certificates of the same legal description which are in my possession.

Electronic signature on file
TLGFY, LLC
CAPITAL ONE, N.A., AS COLLATERAL ASSIGNEE OF
TLGFY, LLC
PO BOX 669139
DALLAS, TX 75266-9139

04-22-2024
Application Date

Applicant's signature



Chris Jones Escambia County Property Appraiser

[Real Estate Search](#)

[Tangible Property Search](#)

[Sale List](#)

[Back](#)

◀ Nav. Mode Account Parcel ID ▶

[Printer Friendly Version](#)

General Information Parcel ID: 241S301000019004 Account: 030825375 Owners: DAWSEY WESLEY DOUGLAS SMITH BOBBIE MARIE Mail: 2017 INDA AVE PENSACOLA, FL 32526 Situs: 2017 INDA AVE 32526 Use Code: SINGLE FAMILY RESID Taxing Authority: COUNTY MSTU Tax Inquiry: Open Tax Inquiry Window Tax inquiry link courtesy of Scott Lunsford Escambia County Tax Collector							Assessments <table border="1"> <thead> <tr> <th>Year</th> <th>Land</th> <th>Imprv</th> <th>Total</th> <th>Cap Val</th> </tr> </thead> <tbody> <tr> <td>2023</td> <td>\$60,000</td> <td>\$233,362</td> <td>\$293,362</td> <td>\$237,649</td> </tr> <tr> <td>2022</td> <td>\$28,000</td> <td>\$210,913</td> <td>\$238,913</td> <td>\$216,045</td> </tr> <tr> <td>2021</td> <td>\$28,000</td> <td>\$168,405</td> <td>\$196,405</td> <td>\$196,405</td> </tr> </tbody> </table> <p style="text-align: center;">Disclaimer</p> <p style="text-align: center;">Tax Estimator</p> <p style="text-align: center;">File for Exemption(s) Online</p> <p style="text-align: center;">Report Storm Damage</p>					Year	Land	Imprv	Total	Cap Val	2023	\$60,000	\$233,362	\$293,362	\$237,649	2022	\$28,000	\$210,913	\$238,913	\$216,045	2021	\$28,000	\$168,405	\$196,405	\$196,405																																																				
Year	Land	Imprv	Total	Cap Val																																																																															
2023	\$60,000	\$233,362	\$293,362	\$237,649																																																																															
2022	\$28,000	\$210,913	\$238,913	\$216,045																																																																															
2021	\$28,000	\$168,405	\$196,405	\$196,405																																																																															
Sales Data <table border="1"> <thead> <tr> <th>Sale Date</th> <th>Book</th> <th>Page</th> <th>Value</th> <th>Type</th> <th>Official Records (New Window)</th> </tr> </thead> <tbody> <tr> <td>12/11/2020</td> <td>8427</td> <td>1071</td> <td>\$268,000</td> <td>WD</td> <td></td> </tr> <tr> <td>02/27/2018</td> <td>7862</td> <td>1353</td> <td>\$185,000</td> <td>WD</td> <td></td> </tr> <tr> <td>07/14/2017</td> <td>7747</td> <td>80</td> <td>\$100</td> <td>QC</td> <td></td> </tr> <tr> <td>07/14/2017</td> <td>7747</td> <td>77</td> <td>\$100</td> <td>QC</td> <td></td> </tr> <tr> <td>07/06/2017</td> <td>7743</td> <td>18</td> <td>\$100</td> <td>QC</td> <td></td> </tr> <tr> <td>07/06/2017</td> <td>7743</td> <td>15</td> <td>\$100</td> <td>QC</td> <td></td> </tr> <tr> <td>12/21/2015</td> <td>7454</td> <td>788</td> <td>\$100</td> <td>OJ</td> <td></td> </tr> <tr> <td>12/1980</td> <td>1498</td> <td>194</td> <td>\$5,000</td> <td>WD</td> <td></td> </tr> <tr> <td>01/1975</td> <td>963</td> <td>254</td> <td>\$5,300</td> <td>WD</td> <td></td> </tr> <tr> <td>01/1973</td> <td>695</td> <td>622</td> <td>\$1,900</td> <td>WD</td> <td></td> </tr> <tr> <td>01/1973</td> <td>695</td> <td>620</td> <td>\$1,500</td> <td>WD</td> <td></td> </tr> </tbody> </table> Official Records Inquiry courtesy of Pam Childers Escambia County Clerk of the Circuit Court and Comptroller							Sale Date	Book	Page	Value	Type	Official Records (New Window)	12/11/2020	8427	1071	\$268,000	WD		02/27/2018	7862	1353	\$185,000	WD		07/14/2017	7747	80	\$100	QC		07/14/2017	7747	77	\$100	QC		07/06/2017	7743	18	\$100	QC		07/06/2017	7743	15	\$100	QC		12/21/2015	7454	788	\$100	OJ		12/1980	1498	194	\$5,000	WD		01/1975	963	254	\$5,300	WD		01/1973	695	622	\$1,900	WD		01/1973	695	620	\$1,500	WD		2023 Certified Roll Exemptions None				
Sale Date	Book	Page	Value	Type	Official Records (New Window)																																																																														
12/11/2020	8427	1071	\$268,000	WD																																																																															
02/27/2018	7862	1353	\$185,000	WD																																																																															
07/14/2017	7747	80	\$100	QC																																																																															
07/14/2017	7747	77	\$100	QC																																																																															
07/06/2017	7743	18	\$100	QC																																																																															
07/06/2017	7743	15	\$100	QC																																																																															
12/21/2015	7454	788	\$100	OJ																																																																															
12/1980	1498	194	\$5,000	WD																																																																															
01/1975	963	254	\$5,300	WD																																																																															
01/1973	695	622	\$1,900	WD																																																																															
01/1973	695	620	\$1,500	WD																																																																															
Legal Description BEG AT NW COR OF SEC 24 S ALG W LI OF SEC 1565 92/100 FT TO S R/W LI OF 66 FT COUNTY RD 90 DEG 09 MIN 50 SEC LEFT ALG...																																																																																			
Extra Features CARPORT METAL BUILDING WOOD DECK																																																																																			

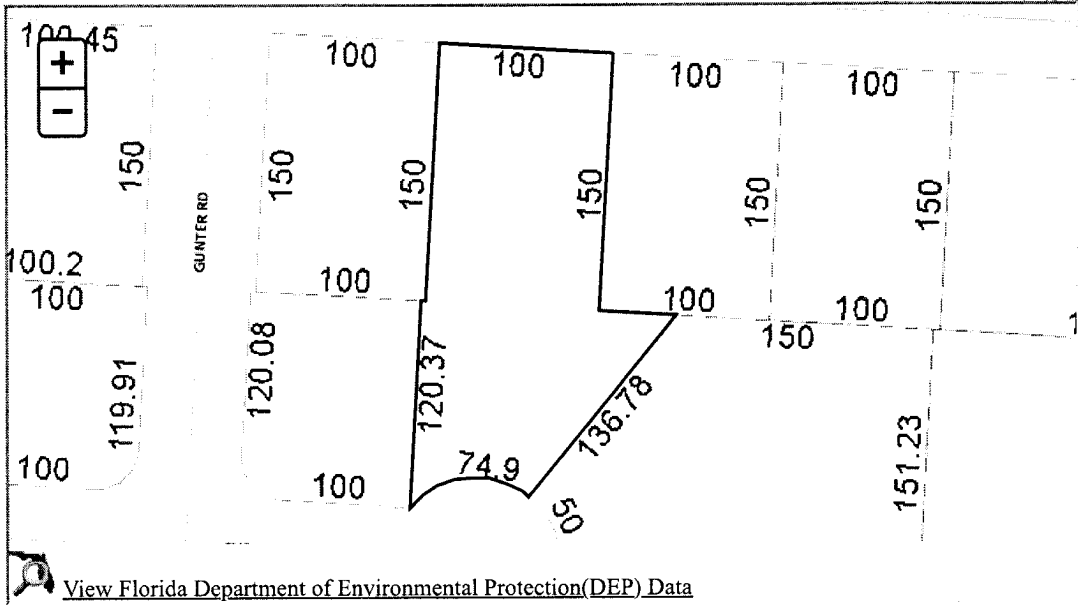
[Parcel Information](#)

[Launch Interactive Map](#)

Section
Map Id:
24-1S-30-1

Approx.
Acreage:
0.6223

Zoned: 
MDR
MDR
MDR
MDR
MDR
MDR
MDR
MDR
MDR
MDR
MDR
MDR
MDR
MDR




Evacuation
& Flood
Information
[Open](#)
[Report](#)

Buildings

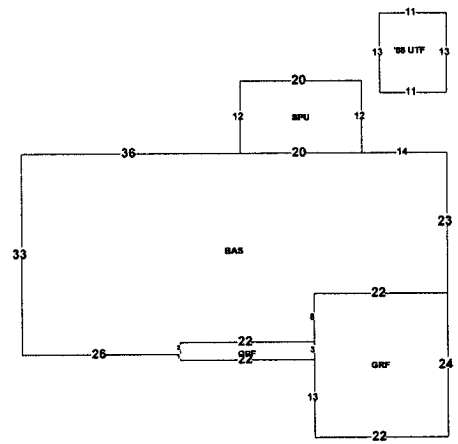
Address: 2017 INDA AVE, Year Built: 1977, Effective Year: 2000, PA Building ID#: 55803

Structural Elements

- DECOR/MILLWORK-AVERAGE
- DWELLING UNITS-1
- EXTERIOR WALL-BRICK-FACE/VENEER
- FLOOR COVER-TILE/STAIN CONC/BRICK
- FOUNDATION-SLAB ON GRADE
- HEAT/AIR-CENTRAL H/AC
- INTERIOR WALL-DRYWALL-PLASTER
- NO. PLUMBING FIXTURES-6
- NO. STORIES-1
- ROOF COVER-DIMEN/ARCH SHNG
- ROOF FRAMING-HIP
- STORY HEIGHT-0
- STRUCTURAL FRAME-WOOD FRAME

 Areas - 3023 Total SF

- BASE AREA - 2046
- GARAGE FIN - 528
- OPEN PORCH FIN - 66
- SCRN PORCH UNF - 240
- UTILITY FIN - 143



Images



3/30/2021 12:00:00 AM

The primary use of the assessment data is for the preparation of the current year tax roll. No responsibility or liability is assumed for inaccuracies or errors.