

APPLICATION FOR TAX DEED

Section 197.502, Florida Statutes

512
R. 12/16

Application Number: 1800294

To: Tax Collector of ESCAMBA COUNTY, Florida

I,
TLOA OF FLORIDA LLC
11 TALCOTT NOTCH RD
FARMINGTON, CT 06032,

hold the listed tax certificate and hereby surrender the same to the Tax Collector and make tax deed application thereon:

Account Number	Certificate No.	Date	Legal Description
03-3520-030	2016/1445	06-01-2016	UNIT 123 BLDG 1 VILLAS ON THE SQUARE PHASE I ALSO 1/108 INT IN COMMON ELEMENTS OR 5725 P 1082 OR 612 4 P 1490 SHEET J

I agree to:

- pay any current taxes, if due and
- redeem all outstanding tax certificates plus interest not in my possession, and
- pay all delinquent and omitted taxes, plus interest covering the property.
- pay all Tax Collector's fees, ownership and encumbrance report costs, Clerk of the Court costs, charges and fees, and Sheriff's costs, if applicable.

Attached is the tax sale certificate on which this application is based and all other certificates of the same legal description which are in my possession.

Electronic signature on file
TLOA OF FLORIDA LLC
11 TALCOTT NOTCH RD
FARMINGTON, CT 06032

04-27-2018
Application Date

Applicant's signature

UNIT 123 BLDG 1 VILLAS ON THE SQUARE PHASE I ALSO 1/108 INT IN COMMON ELEMENTS OR 5725 P 1082 OR 612 4 P 1490
SHEET J



Chris Jones

Escambia County Property Appraiser

Real Estate
Search

Tangible Property
Search

Sale
List

Amendment 1/Portability
Calculations

[Back](#)

← Navigate Mode ☒ Account ☐ Reference →

[Printer Friendly Version](#)

General Information

Reference: 331S302000123001
Account: 033520030
Owners: MABIRE VICTOR L JR
Mail: 4400 BAYOU BLVD STE 25B
 PENSACOLA, FL 32503
Situs: 5001 GRANDE DR 123 32504
Use Code: CONDO-RES UNIT
Taxing Authority: PENSACOLA CITY LIMITS
Schools (Elem/Int/High): CORDOVA
 PARK/WORKMAN/WASHINGTON
Tax Inquiry: [Open Tax Inquiry Window](#)
 Tax Inquiry link courtesy of Scott Lunsford
 Escambia County Tax Collector

Assessments

Year	Land	Imprv	Total	Cap Val
2017	\$0	\$62,000	\$62,000	\$62,000
2016	\$0	\$65,000	\$65,000	\$65,000
2015	\$0	\$66,000	\$66,000	\$66,000

[Disclaimer](#)

[Amendment 1/Portability Calculations](#)

➤ [File for New Homestead Exemption Online](#)

Sales Data

Sale Date	Book	Page	Value	Type	Official Records (New Window)
04/2007	6124	1490	\$100	SC	View Instr
09/2005	5725	1082	\$100	WD	View Instr
04/2004	5386	1700	\$80,000	WD	View Instr
09/2002	4984	1529	\$75,000	WD	View Instr

Official Records Inquiry courtesy of Pam Childers
 Escambia County Clerk of the Circuit Court and
 Comptroller

2017 Certified Roll Exemptions

None

Legal Description

UNIT 123 BLDG 1 VILLAS ON THE SQUARE PHASE I ALSO
 1/108 INT IN COMMON ELEMENTS OR 5725 P 1082 OR
 6124 P 1490 SHEET J

Extra Features

None

Parcel Information

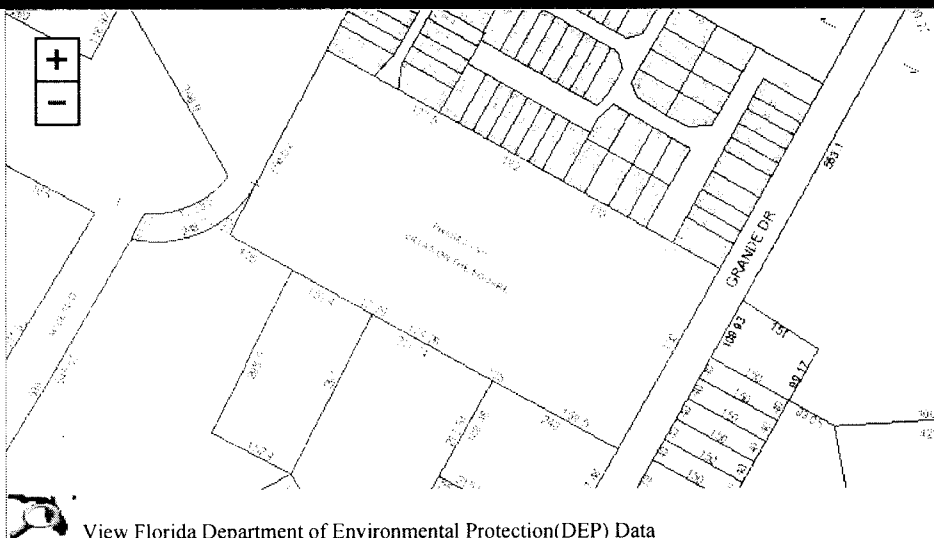
[Launch Interactive Map](#)

Section Map Id:
 33-1S-30-3

Approx. Acreage:
 6.0436

Zoned:
 R-ZL

Evacuation & Flood Information
[Open Report](#)




[View Florida Department of Environmental Protection\(DEP\) Data](#)

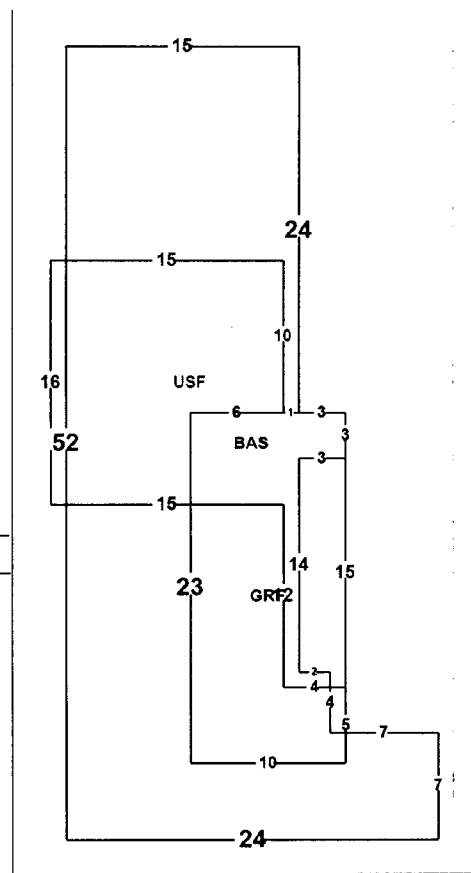
Buildings

Address: 5001 GRANDE DR 123, Year Built: 1984, Effective Year: 1984

Structural Elements


DECOR/MILLWORK-ABOVE AVERAGE
 DWELLING UNITS-1
 EXTERIOR WALL SIDING-LAP AAVG
 FLOOR COVER-CARPET

 Areas - 1402 Total SF
BASE AREA - 860
GARAGE FIN - 230
UPPER STORY FIN - 312



None

Last Updated: 05/15/2018 (tc.3715)




 Search Property
  Property Sheet
  Lien Holder's
  Sold To
  Redeem
  Forms
  Courtview
  Benchmark



PAM CHILDERS
CLERK OF THE CIRCUIT COURT
ESCAMBIA COUNTY, FLORIDA

Tax Deed - Redemption Calculator

Account: 033520030 Certificate Number: 001445 of 2016

Redemption	<input type="checkbox"/> No <input checked="" type="checkbox"/> Yes	Application Date	<input type="text" value="04/27/2018"/>	Interest Rate	<input type="text" value="18%"/>
		Final Redemption Payment ESTIMATED		Redemption Overpayment ACTUAL	
		Auction Date	<input type="text" value="11/05/2018"/>	Redemption Date	<input type="text" value="05/31/2018"/> 
Months	7			1	
Tax Collector	<input type="text" value="\$4,451.70"/>			<input type="text" value="\$4,451.70"/>	
Tax Collector Interest	\$467.43			\$66.78	
Tax Collector Fee	<input type="text" value="\$6.25"/>			<input type="text" value="\$6.25"/>	
Total Tax Collector	\$4,925.38			\$4,524.73	T.C.
Clerk Fee	<input type="text" value="\$130.00"/>			<input type="text" value="\$130.00"/>	
Sheriff Fee	<input type="text" value="\$120.00"/>			<input type="text" value="\$120.00"/>	
Legal Advertisement	<input type="text" value="\$200.00"/>			<input type="text" value="\$200.00"/>	
App. Fee Interest	\$47.25			\$6.75	
Total Clerk	\$497.25			\$456.75	C.H.
Postage	<input type="text" value="\$60.00"/>			<input type="text" value="\$0.00"/>	
Researcher Copies	<input type="text" value="\$40.00"/>			<input type="text" value="\$0.00"/>	
Total Redemption Amount	\$5,522.63			\$4,981.48	
		Repayment Overpayment Refund Amount		\$541.15	

Notes

PAM CHILDERS
 CLERK OF THE CIRCUIT COURT
 ARCHIVES AND RECORDS
 CHILDSUPPORT
 CIRCUIT CIVIL
 CIRCUIT CRIMINAL
 COUNTY CIVIL
 COUNTY CRIMINAL
 DOMESTIC RELATIONS
 FAMILY LAW
 JURY ASSEMBLY
 JUVENILE
 MENTAL HEALTH
 MIS
 OPERATIONAL SERVICES
 PROBATE
 TRAFFIC



**COUNTY OF ESCAMBIA
 OFFICE OF THE
 CLERK OF THE CIRCUIT COURT**

**BRANCH OFFICES
 ARCHIVES AND RECORDS
 JUVENILE DIVISION
 CENTURY**

CLERK TO THE BOARD OF
 COUNTY COMMISSIONERS
 OFFICIAL RECORDS
 COUNTY TREASURY
 AUDITOR

Case # 2016 TD 001445

Redeemed Date 05/31/2018

Name LEE MABIRE & CO 4400 BAYOU BLVD SUITE 25B PENSACOLA, FL 32503

Clerk's Total = TAXDEED	\$497.25
Due Tax Collector = TAXDEED	\$4,925.38
Postage = TD2	\$60.00
ResearcherCopies = TD6	\$0.00

• For Office Use Only


Date	Docket	Desc	Amount Owed	Amount Due	Payee Name
------	--------	------	-------------	------------	------------

FINANCIAL SUMMARY

No Information Available - See Dockets

18-508

PAM CHILDERS
 CLERK OF THE CIRCUIT COURT
 ARCHIVES AND RECORDS
 CHILDSUPPORT
 CIRCUIT CIVIL
 CIRCUIT CRIMINAL
 COUNTY CIVIL
 COUNTY CRIMINAL
 DOMESTIC RELATIONS
 FAMILY LAW
 JURY ASSEMBLY
 JUVENILE
 MENTAL HEALTH
 MIS
 OPERATIONAL SERVICES
 PROBATE
 TRAFFIC



**COUNTY OF ESCAMBIA
 OFFICE OF THE
 CLERK OF THE CIRCUIT COURT**

**BRANCH OFFICES
 ARCHIVES AND RECORDS
 JUVENILE DIVISION
 CENTURY**

CLERK TO THE BOARD OF
 COUNTY COMMISSIONERS
 OFFICIAL RECORDS
 COUNTY TREASURY
 AUDITOR

**PAM CHILDERS, CLERK OF THE CIRCUIT COURT
 Tax Certificate Redeemed From Sale
 Account: 033520030 Certificate Number: 001445 of 2016**

**Payor: LEE MABIRE & CO 4400 BAYOU BLVD SUITE 25B PENSACOLA, FL 32503 Date
 05/31/2018**

Clerk's Check #	119706555	Clerk's Total	\$497.25
Tax Collector Check #	1	Tax Collector's Total	\$4,925.38
		Postage	\$60.00
		Researcher Copies	\$0.00
		Total Received	\$5,482.63 \$4661.48

**PAM CHILDERS
 Clerk of the Circuit Court**

Received By: *Whitney Cabbage*
 Deputy Clerk

**Escambia County Government Complex • 221 Palafox Place Ste 110 • PENSACOLA, FLORIDA 32502
 (850) 595-3793 • FAX (850) 595-4827 • <http://www.clerk.co.escambia.fl.us>**



Pam Childers

Clerk of the Circuit Court and Comptroller, Escambia County

Clerk of Courts • County Comptroller • Clerk of the Board of County Commissioners • Recorder •

June 6, 2018

TLOA OF FLORIDA LLC
11 TALCOTT NOTCH RD
FARMINGTON CT 06032

Dear Certificate Holder:

The records of this office show that an application for a tax deed had been made on the property represented by the numbered certificate listed below. The property redeemed prior to sale; therefore your application fees are now refundable.

TAX CERT	APP FEES	INTEREST	TOTAL
2016 TD 005898	\$450.00	\$13.50	\$463.50
2016 TD 002615	\$450.00	\$6.75	\$456.75
2016 TD 000290	\$450.00	\$6.75	\$456.75
2016 TD 001445	\$450.00	\$6.75	\$456.75
2016 TD 001555	\$450.00	\$6.75	\$456.75

TOTAL \$2,290.50

Very truly yours,

PAM CHILDERS
Clerk of Circuit Court

By:


Emily Hogg
Tax Deed Division

Parcel One:

UNIT NO. 1 OF BUILDING B, WINDCHASE BAY PHASE 2, A CONDOMINIUM, ACCORDING TO THE DECLARATION OF CONDOMINIUM RECORDED IN O.R. BOOK 1765, PAGE 583, AND ALL EXHIBITS AND AMENDMENTS THEREOF, OF THE PUBLIC RECORDS OF ESCAMBIA COUNTY, FLORIDA.

Street Address: 2299 Scenic Highway, B-1
Pensacola, FL 32503

Property Appraiser Property Reference Number:
33-1S-30-0502-001-002

Parcel Two:

CONDOMINIUM PARCEL: UNIT I-9, BUILDING I OF WINDCHASE BAY, PHASE 9, A CONDOMINIUM, ACCORDING TO DECLARATION OF CONDOMINIUM DATED THE 16TH DAY OF MAY 1983 AND RECORDED ON THE 18TH DAY OF MAY 1983 IN OFFICIAL RECORD BOOK 1765 AT PAGES 583-681 OF THE PUBLIC RECORDS OF ESCAMBIA COUNTY, FLORIDA, AS AMENDED BY SPECIAL AMENDMENT DATED THE 17TH DAY OF MAY 1983 AND RECORDED ON THE 18TH DAY OF MAY 1983 IN OFFICIAL RECORD BOOK 1765 AT PAGES 682-683 OF SAID PUBLIC RECORDS, AS FURTHER AMENDED BY AMENDMENT(S) TO ADD SUBSEQUENT PHASE(S) 2, 3, 4, 5, 6, 7, AND 8 OF RECORD IN ESCAMBIA COUNTY, FLORIDA, AND ACCORDING TO AMENDMENT TO ADD SUBSEQUENT PHASE 9 DATED JULY 8, 1983 AND RECORDED IN OFFICIAL RECORD BOOK 1786 AT PAGES 537-554 OF SAID PUBLIC RECORDS, TOGETHER WITH ALL ITS APPURTENANCES, INCLUDING WITHOUT LIMITATION, ITS UNDIVIDED INTEREST IN THE COMMON ELEMENTS ACCORDING TO THE DECLARATION.

Street Address: 2299 Scenic Highway, #I-9
Parcel Three: Pensacola, FL 32503

CONDOMINIUM PARCEL: UNIT S-11, BUILDING S OF WINDCHASE BAY, PHASE 19, A CONDOMINIUM ACCORDING TO THE DECLARATION OF CONDOMINIUM DATED THE 16TH DAY OF MAY 1983 AND RECORDED ON THE 18TH DAY OF MAY 1983 IN OR BOOK 1765, PAGES 583-681 OF THE PUBLIC RECORDS OF ESCAMBIA COUNTY, FLORIDA, AS AMENDED BY AMENDMENT TO INCLUDE PHASE 19 RECORDED DECEMBER 27, 1983 IN OR BOOK 1852, PAGE 756 OF SAID PUBLIC RECORDS, AND ANY OTHER AMENDMENTS THERETO, TOGETHER WITH ALL ITS APPURTENANCES, INCLUDING WITHOUT LIMITATION, ITS UNDIVIDED INTEREST IN THE COMMON ELEMENTS, ACCORDING TO THE DECLARATION.

Street Address: 2299 Scenic Highway, #S-11
Pensacola, FL 32503

Property Appraiser Property Reference Number:
33-1S-30-0502-011-019

Parcel Four:

CONDOMINIUM PARCEL: UNIT 123, BUILDING 1, PHASE 1, VILLAS ON THE SQUARE, A CONDOMINIUM, ACCORDING TO DECLARATION OF CONDOMINIUM DATED THE 20TH DAY OF JULY, 1984, AND RECORDED IN THE PUBLIC RECORDS OF ESCAMBIA COUNTY, FLORIDA, ON THE 27TH DAY OF AUGUST, 1984, AT 3:29 P.M., UNDER COMPTROLLER'S FILE FOR RECORD NO. 313323, AND IN OFFICIAL RECORDS BOOK 1955, AT PAGES 61-254, TOGETHER WITH ALL OF ITS APPURTENANCES, INCLUDING WITHOUT LIMITATION, ITS UNDIVIDED INTEREST IN THE COMMON ELEMENTS, ACCORDING TO THE DECLARATION AND ALL AMENDMENTS THERETO RECORDED, RESPECTIVELY, IN OFFICIAL RECORDS BOOK 1974, PAGE 249; OFFICIAL RECORDS BOOK 1984, PAGE 696; OFFICIAL RECORDS BOOK 1995, PAGE 127; OFFICIAL RECORDS BOOK 2015, PAGE 755; OFFICIAL RECORDS BOOK 2047, PAGE 35; AND OFFICIAL RECORDS BOOK 2083, PAGE 234, ALL IN THE PUBLIC RECORDS OF ESCAMBIA COUNTY, FLORIDA.

Property Appraiser Property Reference Number:
33-1S-30-0502-009-009

Contract agreement

Ref: Transfer of properties from Mexine B. May to Victor Lee Mabire Jr.

On September 09, 2005 Mexine B. May had Ron Nelson, an attorney, transfer eight parcels of real property to Victor Lee Mabire Jr. This will allow Lee to use these properties for collateral/borrowing power from the book to help pay IRS and to help solve business financial problems that may occur.

Conditions:

1. Any of the deeded properties will not be sold for at least 15 years. **"SEE ATTACHED"**
2. The two lots will be used for future spec. houses. The profit will be split between Mexine B. May and Victor Lee Mabire, Jr.
3. During the fifteen year time frame Mexine B. May will receive all the monies collected from the properties. She will continue to pay association fees, taxes, insurance, and special assessments.
4. Lee Mabire will be responsible for all repairs and to maintain all properties.

[Signature]
September 15, 2005

Property giver
Mexine B. May

Property receiver

Victor Lee Mabire 09/15/05

State of Florida
County of Escambia

Sworn to and subscribed before me this 12th day of
April 20 07 by Mexine May
who is personally known to me or produced
FLD M000542449590 as identification.

[Signature]
Signature of Notary

This contract re-typed as per original contract document.



Jennifer M Newman
My Commission DD308709
Expires April 08, 2008

State of Florida
County of Escambia

Sworn to and subscribed before me this 12th day of
April 20 07 by Victor Lee Mabire
who is personally known to me or produced
FLD M160872631350 as identification.

[Signature]
Signature of Notary

PREPARED BY:
MEXINE B. MAY
2299 SCENIC HWY B-4
PENSACOLA, FL.
33503



Jennifer M Newman
My Commission DD308709
Expires April 08, 2008

Property Appraiser Property Reference Number:
33-1S-30-0502-009-009

Parcel Three:

CONDOMINIUM PARCEL: UNIT S-11, BUILDING S OF WINDCHASE BAY, PHASE 19, A CONDOMINIUM ACCORDING TO THE DECLARATION OF CONDOMINIUM DATED THE 16TH DAY OF MAY 1983 AND RECORDED ON THE 18TH DAY OF MAY 1983 IN OR BOOK 1765, PAGES 583-681 OF THE PUBLIC RECORDS OF ESCAMBIA COUNTY, FLORIDA, AS AMENDED BY AMENDMENT TO INCLUDE PHASE 19 RECORDED DECEMBER 27, 1983 IN OR BOOK 1852, PAGE 756 OF SAID PUBLIC RECORDS, AND ANY OTHER AMENDMENTS THERETO, TOGETHER WITH ALL ITS APPURTENANCES, INCLUDING WITHOUT LIMITATION, ITS UNDIVIDED INTEREST IN THE COMMON ELEMENTS, ACCORDING TO THE DECLARATION.

Street Address: 2299 Scenic Highway, #S-11
Pensacola, FL 32503

Property Appraiser Property Reference Number:
33-1S-30-0502-011-019

Parcel Four:

CONDOMINIUM PARCEL: UNIT 123, BUILDING 1, PHASE 1, VILLAS ON THE SQUARE, A CONDOMINIUM, ACCORDING TO DECLARATION OF CONDOMINIUM DATED THE 20TH DAY OF JULY, 1984, AND RECORDED IN THE PUBLIC RECORDS OF ESCAMBIA COUNTY, FLORIDA, ON THE 27TH DAY OF AUGUST, 1984, AT 3:29 P.M., UNDER COMPTROLLER'S FILE FOR RECORD NO. 313323, AND IN OFFICIAL RECORDS BOOK 1955, AT PAGES 61-254, TOGETHER WITH ALL OF ITS APPURTENANCES, INCLUDING WITHOUT LIMITATION, ITS UNDIVIDED INTEREST IN THE COMMON ELEMENTS, ACCORDING TO THE DECLARATION AND ALL AMENDMENTS THERETO RECORDED, RESPECTIVELY, IN OFFICIAL RECORDS BOOK 1974, PAGE 249; OFFICIAL RECORDS BOOK 1984, PAGE 696; OFFICIAL RECORDS BOOK 1995, PAGE 127; OFFICIAL RECORDS BOOK 2015, PAGE 755; OFFICIAL RECORDS BOOK 2047, PAGE 35; AND OFFICIAL RECORDS BOOK 2083, PAGE 234, ALL IN THE PUBLIC RECORDS OF ESCAMBIA COUNTY, FLORIDA.

Street Address: 5001 Grande Drive, #123
Pensacola, FL 32504

Property Appraiser Property Reference Number:
33-1S-30-2000-123-001

Parcel Five:

LOT 37, BLOCK "A", SOTOGRANDE VILLAS, UNIT NO. 2, A TOWNHOUSE DEVELOPMENT BEING A PORTION OF SECTION 14, TOWNSHIP 1 SOUTH, RANGE 29 WEST, CITY OF PENSACOLA, ESCAMBIA COUNTY, FLORIDA AS RECORDED IN THE PUBLIC RECORDS OF ESCAMBIA COUNTY, FLORIDA IN PLAT BOOK 15 AT PAGE 13.

Street Address: Lot on Flintwood Circle
Pensacola, FL 32504

Property Appraiser Property Reference Number:
14-1S-29-1001-370-001

This instrument prepared by
and return to:
Ronald L. Nelson, Esq.
517 East Government Street
Pensacola, FL 32502

WARRANTY DEED

STATE OF FLORIDA
COUNTY OF ESCAMBIA

THIS WARRANTY DEED is made this 9th day of September, 2005, between MEXINE B. MAY, whose address is 2299 Scenic Highway, B-4, Pensacola, Florida 32503, Grantor, and VICTOR LEE MABIRE, JR., whose address is 4400 Bayou Boulevard, Suite 25-B, Pensacola, Florida 32503 (mail tax bills to 4400 Bayou Boulevard, Suite 25-B, Pensacola, Florida 32503), Grantee.

WITNESSETH that said Grantor, for Ten Dollars and other good and valuable consideration to said Grantor in hand paid by said Grantee, the receipt whereof is hereby acknowledged, has granted, bargained, transferred, conveyed and sold to said Grantee, and does hereby grant, bargain, transfer, convey and sell to Grantee, Grantee's heirs and assigns forever, the following described property, situate, lying and being in Escambia County, Florida, to wit:

Parcel One:

UNIT NO. 1 OF BUILDING B, WINDCHASE BAY PHASE 2, A CONDOMINIUM, ACCORDING TO THE DECLARATION OF CONDOMINIUM RECORDED IN O.R. BOOK 1765, PAGE 583, AND ALL EXHIBITS AND AMENDMENTS THEREOF, OF THE PUBLIC RECORDS OF ESCAMBIA COUNTY, FLORIDA.

Street Address: 2299 Scenic Highway, B-1
Pensacola, FL 32503

Property Appraiser Property Reference Number:
33-18-30-0502-001-002

Parcel Two:

CONDOMINIUM PARCEL: UNIT I-9, BUILDING I OF WINDCHASE BAY, PHASE 9, A CONDOMINIUM, ACCORDING TO DECLARATION OF CONDOMINIUM DATED THE 16TH DAY OF MAY 1983 AND RECORDED ON THE 18TH DAY OF MAY 1983 IN OFFICIAL RECORD BOOK 1765 AT PAGES 583-681 OF THE PUBLIC RECORDS OF ESCAMBIA COUNTY, FLORIDA, AS AMENDED BY SPECIAL AMENDMENT DATED THE 17TH DAY OF MAY 1983 AND RECORDED ON THE 18TH DAY OF MAY 1983 IN OFFICIAL RECORD BOOK 1765 AT PAGES 682-683 OF SAID PUBLIC RECORDS, AS FURTHER AMENDED BY AMENDMENT(S) TO ADD SUBSEQUENT PHASE(S) 2, 3, 4, 5, 6, 7, AND 8 OF RECORD IN ESCAMBIA COUNTY, FLORIDA, AND ACCORDING TO AMENDMENT TO ADD SUBSEQUENT PHASE 9 DATED JULY 8, 1983 AND RECORDED IN OFFICIAL RECORD BOOK 1786 AT PAGES 537-554 OF SAID PUBLIC RECORDS, TOGETHER WITH ALL ITS APPURTENANCES, INCLUDING WITHOUT LIMITATION, ITS UNDIVIDED INTEREST IN THE COMMON ELEMENTS ACCORDING TO THE DECLARATION.

Street Address: 2299 Scenic Highway, #I-9
Pensacola, FL 32503

SOUTHERN GUARANTY TITLE COMPANY

4400 BAYOU BLVD., SUITE 13-B, CORDOVA SQUARE

PENSACOLA, FLORIDA 32503

TEL. (850) 478-8121 FAX (850) 476-1437

Email: rcsqt@aol.com

Scott Lunsford
Escambia County Tax Collector
P.O. Box 1312
Pensacola, FL 32591

CERTIFICATION: TITLE SEARCH FOR TDA

TAX DEED SALE DATE: 11-5-2018

TAX ACCOUNT NO.: 03-3520-030

CERTIFICATE NO.: 2016-1445

In compliance with Section 197.256, Florida Statutes, the following is a list of names and addresses of those persons, firms and/or agencies having legal interest in or claim against the above described property. The above referenced tax sale certificate is being submitted as proper notification of tax deed sale.

YES NO

 X Notify City of Pensacola, P.O. Box 12910, 32521

 X Notify Escambia County, 190 Governmental Center, 32502

 X Homestead for tax year.

Victor L. Mabire, Jr.
4400 Bayou Blvd., Ste 25B
Pensacola, FL 32503
and
5001 Grande DR. #123
Pensacola, FL 32504

Mexine B. May
2299 Scenic Hwy. #B4
Pensacola, FL 32503

Certified and delivered to Escambia County Tax Collector,
this 13th day of August, 2018.

SOUTHERN GUARANTY TITLE COMPANY


by: Richard S. Combs, President

NOTE: The above listed addresses are based upon current information available, but said addresses are not guaranteed to be true or correct.

**PROPERTY INFORMATION REPORT
CONTINUATION PAGE**

File No.: 14534

August 6, 2018

UNSATISFIED MORTGAGES, LIENS AND JUDGMENTS AFFECTING THE LAND COVERED BY THIS REPORT THAT APPEAR OF RECORD:

1. Contract Agreement with Mexine B. May in O.R. Book 6124, page 1490.
2. All Taxes Paid. The assessed value is \$62,000.00. Tax ID 03-3520-030.

PLEASE NOTE THE FOLLOWING:

- A. Subject to current year taxes.
- B. Taxes and assessments due now or in subsequent years.
- C. Subject to Easements, Restrictions and Covenants of record.
- D. Encroachments, overlaps, boundary line disputes, and any other matters which would be disclosed by an accurate survey and inspection of the premises.
- E. Oil, gas and mineral or any other subsurface rights of any kind or nature.

**PROPERTY INFORMATION REPORT
LEGAL DESCRIPTION**

File No.: 14534

August 6, 2018

**Unit 123 Bldg 1 Villas on the Square Phase I also 1/108 interest in common elements O.R. Book 5725,
page 1082, O.R. Book 6124, page 1490, Sheet J.**

Southern Guaranty Title Company

4400 Bayou Boulevard, Suite 13B

Pensacola, Florida 32503

Telephone: 850-478-8121

Facsimile: 850-476-1437

18-508

Redeemed

PROPERTY INFORMATION REPORT

File No.: 14534

August 6, 2018

Escambia County Tax Collector

P.O. Box 1312

Pensacola, Florida 32591

Pursuant to your request, the Company has caused a search to be made of the Public Records of Escambia County, Florida, solely as revealed by records maintained from 08-06-1998, through 08-06-2018, and said search reveals the following:

1. THE GRANTEE(S) OF THE LAST DEED(S) OF RECORD IS:

Victor L. Mabire, Jr.

2. The land covered by this Report is:

LEGAL DESCRIPTION IS ATTACHED HERETO AND MADE A PART HEREOF

3. The following unsatisfied mortgages, liens and judgments affecting the land covered by this Report appear of record:

SEE CONTINUATION PAGE ATTACHED HERETO AND MADE A PART HEREOF

4. Taxes:

SEE CONTINUATION PAGE ATTACHED HERETO AND MADE A PART HEREOF

This report is not title insurance. Pursuant to s. 627.7843, Florida Statutes, the maximum liability of the issuer of this property information report for errors or omissions in this property information report is limited to the amount paid for this property information report, and is further limited to the person(s) expressly identified by name in the property information report as the recipients(s) of the property information report.

THIS REPORT SHALL NOT BE USED FOR THE ISSUANCE OF TITLE INSURANCE.

Southern Guaranty Title Company

By: 

August 6, 2018