

Notice to Tax Collector of Application for Tax Deed

TO: Tax Collector of Escambia County

In accordance with Florida Statutes, I,

**ALUMNI PARTNERS II, LLC
PO BOX 9223
LONGBOAT KEY, Florida, 34228**

holder of the following tax sale certificate hereby surrender same to the Tax Collector and make tax deed application thereon:

Certificate No.	Parcel ID Number	Date	Legal Description
2487	05-2906-100	05/30/2008	09-2S3-013 BEG AT INTER OF WLY R/W LI OF KELLEY AVE AND SE COR OF LT 8 S/D OF LT 13 FOR POB S 72 DEG 30 MIN W 152 FT N 17 DEG 30 MIN W 84 48/100 FT TO SLY R/W LI OF HILL DR N 72 DEG 30 MIN E ALG SD LI 152 FT TO WLY R/W LI OF KELLEY AVE S 17 DEG 30 MIN E ALG SD LI 84 48/100 FT TO POB S/D PLAT DB 3 P 483 CASE# 88-563-CP-03

2009 TAX ROLL

HOPKINS TAMARA ELLEN
374 LEWIS ST
FT WALTON BEACH , Florida 325473143

I agree to pay all delinquent taxes, redeem all outstanding certificates not in my possession, pay any omitted taxes, and pay current taxes, if due, covering the land, and pay any interest earned (a) on tax certificates not in my possession, (b) on omitted taxes or (c) on delinquent taxes. I also agree to pay all Tax Collector's fees, ownership and encumbrance reports costs, Clerk of the Court costs, charges and fees and Sheriff's costs, if applicable. Attached is the above-mentioned tax sale certificate on which this application is based and all other certificates of the same legal description which are in my possession.

alumni2 (Kevin Kiernan)

Applicant's Signature

08/26/2010

Date

FORM 513
(r.12/00)

TAX COLLECTOR'S CERTIFICATION

APPLICATION DATE

8/26/2010

FULL LEGAL DESCRIPTION
Parcel ID Number: 05-2906-100

September 08, 2010
Tax Year: 2007
Certificate Number: 2487

BEG AT INTER OF WLY R/W LI OF KELLEY AVE AND SE COR OF LT 8 S/D OF LT 13 FOR POB S 72 DEG 30 MIN W
152 FT N 17 DEG 30 MIN W 84 48/100 FT TO SLY R/W LI OF HILL DR N 72 DEG 30 MIN E ALG SD LI 152 FT TO WLY
R/W LI OF KELLEY AVE S 17 DEG 30 MIN E ALG SD LI 84 48/100 FT TO POB S/D PLAT DB 3 P 483 CASE#
88-563-CP-03

TAX COLLECTOR'S CERTIFICATION

Application
Date / Number
Aug 26, 2010 / 2402

This is to certify that the holder listed below of Tax Sale Certificate Number **2008 / 2487**, issued the **30th day of May, 2008**, and which encumbers the following described property located in the County of Escambia, State of Florida to wit: **Parcel ID Number: 05-2906-100**

Certificate Holder:
ALUMNI PARTNERS II, LLC
PO BOX 9223
LONGBOAT KEY, FLORIDA 34228

Property Owner:
HOPKINS TAMARA ELLEN
374 LEWIS ST
FT WALTON BEACH, FLORIDA 325473143

Legal Description: 09-2S3-013
BEG AT INTER OF WLY R/W LI OF KELLEY AVE AND SE COR OF LT 8 S/D OF LT 13 FOR POB S 72 DEG 30 MIN W 152 FT N 17 DEG 30 MIN W 84 48/100 FT TO SLY R/W L ...
See attachment for full legal description.

has surrendered same in my office and made written application for tax deed in accordance with Florida Statutes. I certify that the following tax certificates, interest, ownership and encumbrance report fee, and Tax Collector's fees have been paid:

CERTIFICATES OWNED BY APPLICANT AND FILED IN CONNECTION WITH THIS TAX DEED APPLICATION:

Cert. Year	Certificate Number	Date of Sale	Face Amt	T/C Fee	Interest	Total
2008	2487	05/30/08	\$330.14	\$0.00	\$138.66	\$468.80

CERTIFICATES REDEEMED BY APPLICANT OR INCLUDED (COUNTY) IN CONNECTION WITH THIS APPLICATION:

Cert. Year	Certificate Number	Date of Sale	Face Amt	T/C Fee	Interest	Total
2010	3334	06/01/10	\$300.98	\$6.25	\$15.05	\$322.28
2009	3314	06/01/09	\$311.37	\$6.25	\$70.06	\$387.68

1. Total of all Certificates in Applicant's Possession and Cost of the Certificates Redeemed by Applicant or Included (County)
2. Total of Delinquent Taxes Paid by Tax Deed Application
3. Total of Current Taxes Paid by Tax Deed Applicant
4. Ownership and Encumbrance Report Fee
5. Tax Deed Application Fee
6. Total Certified by Tax Collector to Clerk of Court
7. Clerk of Court Statutory Fee
8. Clerk of Court Certified Mail Charge
9. Clerk of Court Advertising Charge
10. Sheriff's Fee
11. _____
12. Total of Lines 6 thru 11
13. Interest Computed by Clerk of Court Per Florida Statutes.....(%)
14. One-Half of the assessed value of homestead property. If applicable pursuant to section 197.502, F.S.
15. Statutory (Opening) Bid; Total of Lines 12 thru 14
16. Redemption Fee
17. Total Amount to Redeem

\$1,178.76
\$0.00
\$150.00
\$75.00
\$1,403.76
\$1,403.76
\$6.25

*Done this 26th day of August, 2010

TAX COLLECTOR, ESCAMBIA COUNTY, FLORIDA

By Candice Lewis

Date of Sale February 7, 2011

* This certification must be surrendered to the Clerk of the Circuit Court no later than ten days after this date.

ERNIE LEE MAGAHA
CLERK OF THE CIRCUIT COURT



BRANCH OFFICES
ARCHIVES AND RECORDS
JUVENILE DIVISION

CENTURY

ARCHIVES AND RECORDS
CHILD SUPPORT
CIRCUIT CIVIL
CIRCUIT CRIMINAL
COUNTY CIVIL
COUNTY CRIMINAL
DOMESTIC RELATIONS
FAMILY LAW
JURY ASSEMBLY
JUVENILE
MENTAL HEALTH
MIS
OPERATIONAL SERVICES
PROBATE
TRAFFIC

COUNTY OF ESCAMBIA
OFFICE OF THE
CLERK OF THE CIRCUIT COURT

CLERK TO THE BOARD OF
COUNTY COMMISSIONERS

OFFICIAL RECORDS
COUNTY TREASURY
AUDITOR

IMAGING COVER PAGE

This cover page is not a part of the original documents but is
necessary to avoid obscuring any information on
the original documents

Case: 2008 TD 002487



00054583608

Dkt: TD83 Pg#:

4

Original Documents Follow

6-00
3/5/97

QUIT-CLAIM DEED

OR BK 4104 PG 1275
Escambia County, Florida
INSTRUMENT 97-366140

This Quit-Claim Deed, Executed this 28 day of February, A.D. 1997, by

RUTH W. PERKINS

Bobby W. Perkins whose address is: 2200 Brooks Park Rd

first party, to

Leo Miller

whose address is 1 Hill Dr. Pensacola fl. 32505

second party:

(Wherever used herein the terms "first party" and "second party" shall include singular and plural, heirs, legal representatives, and assigns of individuals, and the successors and assigns of corporations, wherever the context so admits or requires.)

Witnesseth, That the said first party, for and in consideration of the sum of \$ 4,500.00 in hand paid by the said second party, the receipt whereof is hereby acknowledged, does hereby remise, release and quit-claim unto the said second party forever, all the right, title, interest, claim and demand which the said first party has in and to the following described lot, piece or parcel of land, situate, lying and being in the County of ESCAMBIA State of FL. to-wit:

Commencing on the Westerly right of way line of Kelly Avenue at the southeast corner of lot 8, a subdivision of lot 13 of the Carlos DeVilliers Grant, Section 9, Township 2 south, range 30 West in Escambia County Florida, according to plat of said subdivision recorded in deed book 3 page 483, of the Public Records of said County: For the point of beginning: Thence s 72degree 30' w a distance of 152', thence N 17 degree 30' W a distance of 84.48' to the southerly right of way line of Hill Drive; thence N 72 degree 30' E along said line a distance of 152' to the westerly right of way line of Kelly Avenue thence South 17 degree 30' E along said line a distance of 84.48' to the point of beginning.

DEED DOC STAMPS PD @ ESC CO \$ 31.50
02/28/97 ERNIE LEE MAGAHA, CLERK
By *[Signature]*
Ernie Lee Magaha
Clerk of the Circuit Court
INSTRUMENT 97-366140

RCD Feb 28, 1997 12:46 pm
Escambia County, Florida

To Have and to Hold the same together with all and singular the appurtenances thereunto belonging or in anywise appertaining, and all the estate, right, title, interest, lien, equity and claim whatsoever of the said first party, either in law or equity, to the only proper use, benefit and behoof of the said second party forever.

In Witness Whereof, The said first party has signed and sealed these presents the day and year first above written.

Signed, sealed and delivered in presence of:

[Signature of Bobby W. Perkins]

Bobby W. Perkins

[Signature of Ruth W. Perkins]

STATE OF FLORIDA
COUNTY OF ESCAMBIA

WITNESSES ORVILLE LEE MADDAN JR
[Signature of Orville Lee Maddan Jr.]
TAMARA HODKINS MADDAN
[Signature of Tamara Hodkins Maddan]

I HEREBY CERTIFY that on this day, before me, an officer duly authorized in the State aforesaid and in the County aforesaid to take acknowledgments, personally appeared

BOBBY W. PERKINS FDL P625-079-46-064 exp 2/24/98
RUTH W. PERKINS FDL P625-774-47-592 exp 3-12-2001

to me known to be the person described in and who executed the foregoing instrument and they acknowledged before me that executed the same.

WITNESS my hand and official seal in the County and State last aforesaid this 28th day of February, A.D. 1997

[Signature of Orville Lee Maddan Jr.]

This Instrument prepared by: Orville Lee Maddan Jr.
Address 1941 Bishop Rd. Fort Walton Beach Fl.


JACQUELINE R. COLEMAN
Notary Public-State of FL
Comm Exp. Feb. 23, 1998
Comm. No. 0048011

ASSIGNMENT OF LONG TERM LAND CONTRACT

STATE OF FLORIDA
COUNTY OF ESCAMBIA

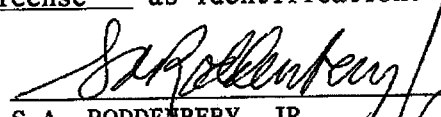
WINNIE D. WRIGHT, widow of James C. Wright, deceased, the undersigned owner long term land contract (and of the indebtedness secured by it) made by JAMES C. WRIGHT and WINNIE D. WRIGHT, husband and wife, to JOHN W. HOPKINS and PATRICIA A. HOPKINS, husband and wife, for EIGHT THOUSAND FIVE HUNDRED DOLLARS (\$8,500.00) on the 17th day of April, 1979, and recorded in Official Record Book 1378 at page 808 of the public records of Escambia County, Florida, for consideration of the sum of THREE THOUSAND DOLLARS (\$3,000.00) does assign and transfer the above described contract and indebtedness to BOBBY W. PERKINS and RUTH W. PERKINS, husband and wife, whose address is 2200 Brook Park Road, Pensacola, Florida 32534.

Dated this 26th day of January, 1996.

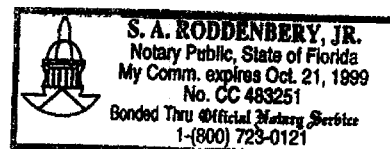

WINNIE D. WRIGHT, widow of
James C. Wright, deceased

STATE OF FLORIDA
COUNTY OF ESCAMBIA

The foregoing instrument was acknowledged before me this 26th day of January, 1996 by WINNIE D. WRIGHT, widow of James C. Wright, deceased, who is personally known to me or who has produced a Florida Drivers License as identification.


S.A. RODDENBERY, JR.
Notary Public, State of Florida
#CC483251
My Commission Expires: 10/21/99

Prepared by:
S.A. RODDENBERY, JR.
S.A. RODDENBERY, JR., P.A.
8601 Pensacola Boulevard
Pensacola, Florida 32534
(904) 478-8464



Instrument 00268768
Filed and recorded in the
Official Records
JANUARY 29, 1996
at 09:25 A.M.
ERNIE LEE MAGAHA,
CLERK OF THE CIRCUIT COURT
Escambia County,
Florida

IN RE: ESTATE OF JAMES MONROE, JR.

ORDER OF THE COURT
IN RE: ESTATE OF JAMES MONROE, JR.
JAMES MONROE, JR. died on May 12, 1988, leaving a will which was admitted to probate on May 18, 1988. The will devised the bulk of the decedent's estate to the decedent's children, the said children being the issue of the decedent's marriage to the decedent's wife, the said wife having predeceased the decedent. The will also devised to the said children the sum of \$7,500.00.

It is hereby ordered that those to whom specified parts of the estate of the decedent are assigned by this Order shall be entitled to receive and collect the same, and to maintain actions to enforce the same.

It is further ordered that debtors of the decedent, those holding property of the decedent, and those with whom securities or other property of the decedent are registered, are authorized and empowered to comply with this Order by paying, delivering, and transferring to those specified above the parts of the decedent's estate assigned to them by this Order, and the persons so paying, delivering, or transferring shall not be accountable to anyone else for the property.

ORDERED this 15th day of May, 1988.

Ball
CIRCUIT JUDGE

cc: John W. Monroe, Jr., Esquire

FILED AND RECORDED IN
THE PUBLIC RECORDS OF
FLORIDA COUNTY, FLA. 6M
JUN 1 2 21 PM '88
BY CLERK OF COURT
JAMES MONROE, JR.

634082

File No. 28-243-CP-85

Division: 88

ORDER OF SUMMARY ADMINISTRATION

On the petition of TAMARA ELLEN HOPKINS for Summary Administration of the Estate of EDDIE WALTER HOPKINS, a/k/a EDDIE W. HOPKINS, deceased, the Court finding that the decedent died on the 18th day of December, 1987; that all interested persons have been notified of this hearing, or have waived notice thereof; that the material allegations of the petition are true; and that an order of summary administration should be entered, it is

adjudged that the will bearing the date April 18, 1987, and witnessed by Wylie Lineberry and Hayward Cherry as subscribing and attesting witnesses is admitted to probate according to law, as and for the last will of the decedent.

ADJUDGED FURTHER, that there be immediate distribution of the assets of the decedent as follows:

BENEFICIARY

Tamara Ellen Hopkins
1 Mill Drive
Pensacola, FL 32505

ASSET, SHARE OR AMOUNT

All assets of the estate including, but not being limited to:

1. Health insurance proceeds from American General Life and Accident Insurance Co.,
Approximately \$2,937.94.

2. Miscellaneous personal effects

3. Real estate in Escambia County, Florida, described as follows:

Commencing on the Westerly right of way line of Kelley Avenue at the Southeast corner of Lot 8, a subdivision of Lot 13 of the Carlos DeVilliers Grant, Section 9, Township 2 South, Range 30 West in Escambia County, Florida, according to plat of

FILED
28-243-CP-85
JAN 13 1988
CLERK OF COURT
JAN 13 1988
FILED & RECORDED

4.70
83.75
37.75

PREPARED BY LARRY WAYNE HOPKINS
5700 VESTABIA LANE
PENSACOLA, FL.

ASSIGNMENT OF CONTRACT

D.S. 1560 PAGE 787

STATE OF FLORIDA
COUNTY OF ESCAMBIA

The undersigned, as Contract Purchasers by Assignment, under that certain contract between JAMES C. WRIGHT and WINNEE D. WRIGHT, husband and wife and JOHN W. HOPKINS and PATRICIA

A. HOPKINS, husband and wife,
dated 17th day of April, 1979, recorded in OFFICIAL RECORD BOOK 1378
page 808, covering the following described property in ESCAMBIA
county, Florida, to-wit:

Commencing on the Westerly right of way line of Kelley Avenue at the Southeast corner of Lot 8, a subdivision of Lot 13 of the Carlos DeVilliers Grant, Section 9, Township 2 South, Range 30 West in Escambia County, Florida, according to plat of said subdivision recorded in Deed Book 3 Page 483 of the Public Records of said County; for the Point of Beginning; thence S 72° 30' W a distance of 152 feet, thence N 17° 30' W a distance of 84.48 feet to the Southerly right of way line of Hill Drive; thence N 72° 30' E along said line a distance of 152 feet to the Westerly right of way line of Kelley Avenue; thence S 17° 30' E along said line a distance of 84.48 feet to the Point of Beginning.

for and in consideration of the sum of One (\$1.00) Dollar and other good and valuable considerations, the receipt of which is hereby acknowledged, do hereby sell, assign and transfer all of our rights, title and interest in said contract and demised property and all of the improvements thereon to

✓ EDDIE WALTER HOPKINS

1 Hill Dr., Pensacola 32505

IN WITNESS WHEREOF, I have hereunto set My hand and seal this 17th day of July, 1981.

Executed in the presence of:

Charles M. Gibson
Walter Hopkins

John W. Hopkins (SEAL)
Patricia A. Hopkins (SEAL)
Patricia A. Hopkins

STATE OF Florida
COUNTY OF Escambia

Before me, the undersigned notary public, personally appeared JOHN W. HOPKINS & Patricia A. Hopkins, Husband & Wife, well known to me and known to me to be the individuals described by said name in and who executed the foregoing instrument, and acknowledge that they executed the same for the uses and purposes therein set forth.

and official seal this 17th day of July, 1981.

093267

FILED & RECORDED IN
THE PUBLIC RECORDS OF
ESCAMBIA CO. FLA.
JUL 17 3 24 PM '81
NOTARY PUBLIC
LARRY WAYNE HOPKINS
NOTARY PUBLIC
MY COMMISSION EXPIRES DECEMBER 14, 1983

Larry Wayne Hopkins
NOTARY PUBLIC
My Commission Expires December 14, 1983

This instrument was prepared by:
James C. Wright
2660 Pine Forest Rd.
cantonnement, fla. 32533

STATE OF FLORIDA }
COUNTY OF ESCAMBIA }

LONG TERM LAND CONTRACT

✓ #1 Hill Drive -05

THIS INDENTURE, entered into this 17th. day of April, 1979
between JAMES C. WRIGHT AND WINNEE D. WRIGHT, Husband and Wife,
hereinafter referred to as SELLERS, and JOHN W. HOPKINS AND
PATRICIA A. HOPKINS, Husband and Wife, hereinafter referred
to as PURCHASER.

WITNESSETH:

Sellers agree to sell to Purchaser and Purchaser
to buy from Sellers the following described real property:

Commencing on the Westerly right of way line of
Kelley Avenue at the Southeast corner of Lot 13 of the Carle Davidson
subdivision of Lot 13 of the Carle Davidson
Section 9, Township 2 South, Range 30 West, Escambia
County, Florida, according to the
subdivision recorded in Deed Book 1 Page 100
Public Records of said County; for the
Beginning; thence S 72°30' W a distance of 84.48 feet
thence N 17° 30' W a distance of 84.48 feet
Southerly right of way line of Hill Drive
N 72° 30' E along said line a distance of 84.48 feet
to the Westerly right of way line of Kelley Avenue
thence S 17°30' E along said line a distance of
84.48 feet to the Point of Beginning.

together with the tenements, hereditaments and
thereunto belonging, or in anywise appertaining
the sum of EIGHTY FIVE HUNDRED AND 00/100 DOLLARS
payable as follows:

\$1,000.00 down payment, paid on or before
this contract, and the balance of \$7,500.00
by a promissory note of even date herein
monthly installments of \$60.00, with interest
rate of 9.50 % per annum, said interest commencing
May 1st, 1979 and continuing
payments on the aforementioned note shall be made
jointly to James C. Wright and Winnee D. Wright.

The purchaser agrees to fulfill all obligations
perform all covenants herein, and agrees to save Sellers
harmless from all loss or damage in connection with this
agreement.

The Purchaser agrees to pay all real and personal
property taxes which may be assessed against said real
property for the year 1979 and subsequent years, and to
pay all other governmental improvement taxes and assess-
ments which may be hereafter assessed against the real
property.

523 Nellis Ave.
Lot 3
32505

Summary

THE NEW YORK PUBLIC LIBRARY

REVENUE, LOAN AND SAVINGS BANK

_____ a Pacific corporation, is and is a subsidiary of The Dulles
_____ a corporation chartered in Puerto Rico, and is owned and
_____ and _____, both of _____, husband and wife.

On this day, the following was properly returned, being not being in the
County of Maricopa, State of Arizona.

to the westerly right-of-way line of Miller Avenue at the
southern corner of Lot 2, a subdivision of Lot 13 of the Calkins
Tract, Section 9, Township 2 South, Range 10 East, in
Harrison County, Oklahoma, according to plat of said subdivision re-
corded in Book 1, Page 431, of the Public Records of said
County, from the point of beginning; thence S 73°30' W a distance of
177.00 feet to the point of beginning; thence S 17°00' W a distance of 81.48 feet to the southerly
corner of said line of Hill Drive; thence N 72°30' E along said line
a distance of 182 feet to the westerly right-of-way line of Kelley
Avenue; thence S 17°30' E along said line a distance of 84.48 feet
to the point of beginning.

by Taxes for the current year and subsequent taxes.

to cover the current year and to valid comments and restrictions of record affecting the above program, if

[illegible]

as WILLIAM WAGNER, the said corporation, grantor, in pursuance of due and legal action of its stockholders and Board of Directors, has executed these presents, causing the same to be signed by the President, and its corporate seal to be affixed hereto this 28th day of MARCH A.D. 1972

Myra Belle Cashier
Myra Belle Cashier

PERRACOLA LONG
A Faint
D. D. WILSON

Report made and delivered to the President of the

SECRET

1998, 1999, 2000, 2001, 2002, 2003, 2004, 2005, 2006, 2007, 2008, 2009, 2010, 2011, 2012, 2013, 2014, 2015, 2016, 2017, 2018, 2019, 2020, 2021, 2022, 2023, 2024, 2025, 2026, 2027, 2028, 2029, 2030, 2031, 2032, 2033, 2034, 2035, 2036, 2037, 2038, 2039, 2040, 2041, 2042, 2043, 2044, 2045, 2046, 2047, 2048, 2049, 2050, 2051, 2052, 2053, 2054, 2055, 2056, 2057, 2058, 2059, 2060, 2061, 2062, 2063, 2064, 2065, 2066, 2067, 2068, 2069, 2070, 2071, 2072, 2073, 2074, 2075, 2076, 2077, 2078, 2079, 2080, 2081, 2082, 2083, 2084, 2085, 2086, 2087, 2088, 2089, 2090, 2091, 2092, 2093, 2094, 2095, 2096, 2097, 2098, 2099, 2100, 2101, 2102, 2103, 2104, 2105, 2106, 2107, 2108, 2109, 2110, 2111, 2112, 2113, 2114, 2115, 2116, 2117, 2118, 2119, 2120, 2121, 2122, 2123, 2124, 2125, 2126, 2127, 2128, 2129, 2130, 2131, 2132, 2133, 2134, 2135, 2136, 2137, 2138, 2139, 2140, 2141, 2142, 2143, 2144, 2145, 2146, 2147, 2148, 2149, 2150, 2151, 2152, 2153, 2154, 2155, 2156, 2157, 2158, 2159, 2160, 2161, 2162, 2163, 2164, 2165, 2166, 2167, 2168, 2169, 2170, 2171, 2172, 2173, 2174, 2175, 2176, 2177, 2178, 2179, 2180, 2181, 2182, 2183, 2184, 2185, 2186, 2187, 2188, 2189, 2190, 2191, 2192, 2193, 2194, 2195, 2196, 2197, 2198, 2199, 2200, 2201, 2202, 2203, 2204, 2205, 2206, 2207, 2208, 2209, 2210, 2211, 2212, 2213, 2214, 2215, 2216, 2217, 2218, 2219, 2220, 2221, 2222, 2223, 2224, 2225, 2226, 2227, 2228, 2229, 2230, 2231, 2232, 2233, 2234, 2235, 2236, 2237, 2238, 2239, 2240, 2241, 2242, 2243, 2244, 2245, 2246, 2247, 2248, 2249, 2250, 2251, 2252, 2253, 2254, 2255, 2256, 2257, 2258, 2259, 2260, 2261, 2262, 2263, 2264, 2265, 2266, 2267, 2268, 2269, 2270, 2271, 2272, 2273, 2274, 2275, 2276, 2277, 2278, 2279, 2280, 2281, 2282, 2283, 2284, 2285, 2286, 2287, 2288, 2289, 2290, 2291, 2292, 2293, 2294, 2295, 2296, 2297, 2298, 2299, 2300, 2301, 2302, 2303, 2304, 2305, 2306, 2307, 2308, 2309, 2310, 2311, 2312, 2313, 2314, 2315, 2316, 2317, 2318, 2319, 2320, 2321, 2322, 2323, 2324, 2325, 2326, 2327, 2328, 2329, 2330, 2331, 2332, 2333, 2334, 2335, 2336, 2337, 2338, 2339, 2340, 2341, 2342, 2343, 2344, 2345, 2346, 2347, 2348, 2349, 2350, 2351, 2352, 2353, 2354, 2355, 2356, 2357, 2358, 2359, 2360, 2361, 2362, 2363, 2364, 2365, 2366, 2367, 2368, 2369, 2370, 2371, 2372, 2373, 2374, 2375, 2376, 2377, 2378, 2379, 2380, 2381, 2382, 2383, 2384, 2385, 2386, 2387, 2388, 2389, 2390, 2391, 2392, 2393, 2394, 2395, 2396, 2397, 2398, 2399, 2400, 2401, 2402, 2403, 2404, 2405, 2406, 2407, 2408, 2409, 2410, 2411, 2412, 2413, 2414, 2415, 2416, 2417, 2418, 2419, 2420, 2421, 2422, 2423, 2424, 2425, 2426, 2427, 2428, 2429, 2430, 2431, 2432, 2433, 2434, 2435, 2436, 2437, 2438, 2439, 2440, 2441, 2442, 2443, 2444, 2445, 2446, 2447, 2448, 2449, 2450, 2451, 2452, 2453, 2454, 2455, 2456, 2457, 2458, 2459, 2460, 2461, 2462, 2463, 2464, 2465, 2466, 2467, 2468, 2469, 2470, 2471, 2472, 2473, 2474, 2475, 2476, 2477, 2478, 2479, 2480, 2481, 2482, 2483, 2484, 2485, 2486, 2487, 2488, 2489, 2490, 2491, 2492, 2493, 2494, 2495, 2496, 2497, 2498, 2499, 2500, 2501, 2502, 2503, 2504, 2505, 2506, 2507, 2508, 2509, 2510, 2511, 2512, 2513, 2514, 2515, 2516, 2517, 2518, 2519, 2520, 2521, 2522, 2523, 2524, 2525, 2526, 2527, 2528, 2529, 2530, 2531, 2532, 2533, 2534, 2535, 2536, 2537, 2538, 2539, 2540, 2541, 2542, 2543, 2544, 2545, 2546, 2547, 2548, 2549, 2550, 2551, 2552, 2553, 2554, 2555, 2556, 2557, 2558, 2559, 2560, 2561, 2562, 2563, 2564, 2565, 2566, 2567, 2568, 2569, 2570, 2571, 2572, 2573, 2574, 2575, 2576, 2577, 2578, 2579, 2580, 2581, 2582, 2583, 2584, 2585, 2586, 2587, 2588, 2589, 2590, 2591, 2592, 2593, 2594, 2595, 2596, 2597, 2598, 2599, 2600, 2601, 2602, 2603, 2604, 2605, 2606, 2607, 2608, 2609, 2610, 2611, 2612, 2613, 2614, 2615, 2616, 2617, 2618, 2619, 2620, 2621, 2622, 2623, 2624, 2625, 2626, 2627, 2628, 2629, 2630, 2631, 2632, 2633, 2634, 2635, 2636, 2637, 2638, 2639, 2640, 2641, 2642, 2643, 2644, 2645, 2646, 2647, 2648, 2649, 2650, 2651, 2652, 2653, 2654, 2655, 2656, 2657, 2658, 2659, 2660, 2661, 2662, 2663, 2664, 2665, 2666, 2667, 2668, 2669, 2670, 2671, 2672, 2673, 2674, 2675, 2676, 2677, 2678, 2679, 26

[REDACTED]

When the parties generally agreed W. B. BAKER
 known to me to be the individual described by and whom
 the Government desires to arrest, and to be the same person and Charles F. BAKER respectively.
 at the same time W. B. BAKER and Charles F. BAKER are jointly responsible
 for the same crime and both the acts and omissions of both of them are jointly responsible for the
 same crime.

W. B. BAKER
 Charles F. BAKER

72

1. The first step is to identify the problem or question that needs to be answered. This involves understanding the context and the specific requirements of the task.

2. Next, gather relevant information and data. This may involve research, consultation with experts, or collecting data from various sources.

3. Once the information is gathered, it is important to analyze it carefully. This involves identifying patterns, trends, and relationships that can help in understanding the problem.

4. After analysis, the next step is to develop a plan or strategy to address the problem. This may involve identifying key steps, resources, and potential risks.

5. The final step is to implement the plan and monitor the results. This involves putting the plan into action and tracking progress to ensure that the problem is being solved effectively.

[Handwritten signature]

STATE

SOUTHERN GUARANTY TITLE COMPANY

4400 BAYOU BLVD., SUITE 13-B, CORDOVA SQUARE

PENSACOLA, FLORIDA 32503

TEL. (850) 478-8121 FAX (850) 476-1437

Email: rcsgr@aol.com

Janet Holley
Escambia County Tax Collector
P.O. Box 1312
Pensacola, FL 32596

CERTIFICATION: TITLE SEARCH FOR TDA

TAX DEED SALE DATE: ~~1-3-11~~ 2-7-11 *AP*

TAX ACCOUNT NO.: 05-2906-100

CERTIFICATE NO.: 2008-2487

In compliance with Section 197.256, Florida Statutes, the following is a list of names and addresses of those persons, firms and/or agencies having legal interest in or claim against the above described property. The above referenced tax sale certificate is being submitted as proper notification of tax deed sale.

YES NO

 X Notify City of Pensacola, P.O. Box 12910, 32596

 X Notify Escambia County, 190 Governmental Center, 32501
221 Palafox Place/

 X Homestead for tax year.

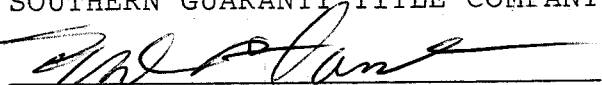
Tamara Ellen Hopkins
or her estate if deceased
c/o 374 Lewis St.
Ft. Walton Beach, FL 32547

Winnie D. Wright
1155 Sweetbriar St.
Cantonment, FL 32533

Leo Miller
1 Hill Dr.
Pensacola, FL 32505

Certified and delivered to Escambia County Tax Collector,
this 12th day of October, 2010.

SOUTHERN GUARANTY TITLE COMPANY


by: Richard S. Combs, President

NOTE: The above listed addresses are based upon current information available, but said addresses are not guaranteed to be true or correct.

OWNERSHIP AND ENCUMBERANCE REPORT

CONTINUATION PAGE

File No.: 8238

September 22, 2010

UNSATISFIED MORTGAGES, LIENS AND JUDGMENTS AFFECTING THE LAND COVERED BY THIS REPORT THAT APPEAR OF RECORD:

1. That certain contract for deed executed by John W. and Patricia A. Hopkins (who assigned their interest to Eddie Walter Hopkins in O.R. Book 1560, page 787), in favor of James C. and Winnie D. Wright dated April 17, 1979 and recorded October 19, 1979 in Official Records Book 1378, page 808 of the public records of Escambia County, Florida, in the original amount of \$8,500.00.
2. NOTE: Contract assigned in O.R. Book 3909, page 35 and Quit Claim Deed filed in O.R. Book 4104, page 1275. No deed found of record conveying fee simple interest of Winnie D. Wright.
3. MSBU Lien filed by Escambia County recorded in O.R. Book 4315, page 734, and O.R. Book 4445, page 1800.
4. Taxes for the year 2007-2009 delinquent. The assessed value is \$12,160.00. Tax ID 05-2906-100.

PLEASE NOTE THE FOLLOWING:

- A. Taxes and Assessments due now or in subsequent years.
- B. Subject to Easements, Restrictions and Covenants of record.
- C. Oil, gas, mineral or any other subsurface rights of any kind or nature.
- D. Encroachments, overlaps, boundary line disputes, and any other matters which would be disclosed by an accurate survey and inspection of the premises.

**OWNERSHIP AND ENCUMBERANCE REPORT
LEGAL DESCRIPTION**

File No.: 8238

September 22, 2010

092S301300009008 - Full Legal Description

BEG AT INTER OF WLY R/W LI OF KELLEY AVE AND SE COR OF LT 8 S/D OF LT 13 FOR
POB S 72 DEG 30 MIN W 152 FT N 17 DEG 30 MIN W 84 48/100 FT TO SLY R/W LI OF HILL DR
N 72 DEG 30 MIN E ALG SD LI 152 FT TO WLY R/W LI OF KELLEY AVE S 17 DEG 30 MIN E
ALG SD LI 84 48/100 FT TO POB S/D PLAT DB 3 P 483 CASE# 88-563-CP-03

Southern Guaranty Title Company

4400 Bayou Blvd., Suite 13B

Pensacola, Florida 32503

Telephone: (850) 478-8121

Facsimile: (850) 476-1437

10-741

OWNERSHIP AND ENCUMBERANCE REPORT

File No.: 8238

September 22, 2010

Escambia County Tax Collector
P.O. Box 1312
Pensacola, FL 32569
ATTN: Candice Lewis

Pursuant to your request, the Company has caused a search to be made of the Public Records of Escambia County, Florida, solely as revealed by records maintained from 09-10-90, through 09-10-10, and said search reveals the following:

1. THE GRANTEE(S) OF THE LAST DEED(S) OF RECORD IS:

Tamara Ellen Hopkins, contractual interest and Winnie D. Wright & Leo Miller

2. The land covered by this Report is:

LEGAL DESCRIPTION IS ATTACHED HERETO AND MADE A PART HEREOF

3. The following unsatisfied mortgages, liens and judgments affecting the land covered by this Report appear of record:

SEE CONTINUATION PAGE ATTACHED HERETO AND MADE A PART HEREOF

4. Taxes:

SEE CONTINUATION PAGE ATTACHED HERETO AND MADE A PART HEREOF

The foregoing report is prepared and furnished for information only, is not intended to constitute or imply any opinion, warranty, guaranty, insurance, or similar assurance as to the status of title, and no determination has been made of the authenticity of any instrument described or referred to herein. The name search for the purposes of determining applicable judgments and liens is limited to the apparent record owner(s) shown herein. No attempt has been made to determine whether the land is subject to liens or assessments which are not shown as existing liens by the public records. The Company's liability hereunder shall not exceed the cost of this Report, or \$1,000.00 whichever is less.

THIS REPORT SHALL NOT BE USED FOR THE ISSUANCE OF TITLE INSURANCE.

Southern Guaranty Title Company

BY: 
Richard S. Combs

September 22, 2010

ERNIE LEE MAGAHA
CLERK OF THE CIRCUIT COURT



BRANCH OFFICES
ARCHIVES AND RECORDS
JUVENILE DIVISION

CENTURY

ARCHIVES AND RECORDS
CHILD SUPPORT
CIRCUIT CIVIL
CIRCUIT CRIMINAL
COUNTY CIVIL
COUNTY CRIMINAL
DOMESTIC RELATIONS
FAMILY LAW
JURY ASSEMBLY
JUVENILE
MENTAL HEALTH
MIS
OPERATIONAL SERVICES
PROBATE
TRAFFIC

COUNTY OF ESCAMBIA
OFFICE OF THE
CLERK OF THE CIRCUIT COURT

CLERK TO THE BOARD OF
COUNTY COMMISSIONERS

OFFICIAL RECORDS
COUNTY TREASURY
AUDITOR

IMAGING COVER PAGE

This cover page is not a part of the original documents but is
necessary to avoid obscuring any information on
the original documents

Case: 2008 TD 002487



00033026701

Dkt: TD82 Pg#:

12

Original Documents Follow



Print Date:
9/16/2010 8:15:22 AM

Transaction #: 815561

Receipt #: 201042389

Cashier Date: 9/16/2010 8:15:24 AM (MAVILA)

ERNIE LEE MAGAHA
Clerk of the Circuit Court
Escambia County, FL
P.O. Box 333
Pensacola, FL 32591
850-595-3930

Customer Information	Transaction Information	Payment Summary
(TXD) TAX DEED DIVISION CLERK OF THE CIRCUIT COURT 221 PALAFOX PLACE Pensacola, FL 32502	Date Received: 09/16/2010 Source Code: Over the Counter Q Code: Return Code: Government Trans Type: Recording Agent Ref Num:	Total Fees \$390.00 Total Payments \$390.00


1 Payments

 CLERK	\$390.00
--	----------

0 Recorded Items

0 Search Items

1 Miscellaneous Items

 (MISC FEE) MISCELLANEOUS FEES 2008 TD 02487		
TAXCT	1	\$60.00
TAXCR	330	\$330.00

**Ernie Lee Magaha,
Clerk of the Circuit Court of Escambia County Florida**

Receipt Type	Case	Outstanding Amount	0.00
Receipt Number	1197259	Receipt Date	09/16/2010

Case Number	2008 TD 002487
Description	ALUMNI PARTNERS II, LLC VS

Action **TAX DEED APPLICATION**

Judge

Received From **ALUMNI PARTNERS II, LLC**

On Behalf Of **ALUMNI PARTNERS II, LLC**

Total Received	390.00
Net Received	390.00
Change	0.00

Receipt Payments	Amount	Reference Description
Cash	390.00	ONCORE TRANS#815561

Receipt Applications	Amount
Holding	330.00
Service Charge	60.00

Deputy Clerk: mavila Transaction Date 09/16/2010 09:47:18

Comments

ERNIE LEE MAGAHA
 CLERK OF THE CIRCUIT COURT
 ARCHIVES AND RECORDS
 CHILDSUPPORT
 CIRCUIT CIVIL
 CIRCUIT CRIMINAL
 COUNTY CIVIL
 COUNTY CRIMINAL
 DOMESTIC RELATIONS
 FAMILY LAW
 JURY ASSEMBLY
 JUVENILE
 MENTAL HEALTH
 MIS
 OPERATIONAL SERVICES
 PROBATE
 TRAFFIC



**COUNTY OF ESCAMBIA
 OFFICE OF THE
 CLERK OF THE CIRCUIT COURT**

**BRANCH OFFICES
 ARCHIVES AND RECORDS
 JUVENILE DIVISION
 CENTURY**

CLERK TO THE BOARD OF
 COUNTY COMMISSIONERS
 OFFICIAL RECORDS
 COUNTY TREASURY
 AUDITOR

Case # 2008 TD 002487

Redeemed Date 11/04/2010

Name TAMARA HOPKINS MADDAN 374 LEWIS ST FORT WALTON BEACH, FL 32547

Clerk's Total = TAXDEED	\$425.10
Due Tax Collector = TAXDEED	\$1,536.35
Postage = TD2	\$24.00
ResearcherCopies = TD6	\$7.00

Apply Docket Codes

• For Office Use Only

Date	Docket	Desc	Amount Owed	Amount Due	Payee Name
05/30/2008	TD1	TAX DEED APPLICATION Receipt: 1197259 Date: 09/16/2010	60.00	0.00	
05/30/2008	TAXDEED	TAX DEED CERTIFICATES Receipt: 1197259 Date: 09/16/2010	330.00	0.00	
09/24/2010	TD83	TAX COLLECTOR CERTIFICATION	0.00	0.00	
10/21/2010	TD82	O & E REPORT	0.00	0.00	
11/04/2010	TAXDEED	TAXDEED Clerk's Total	425.10	425.10	
11/04/2010	TD6	TITLE RESEARCHER COPY CHARGES	7.00	7.00	
11/04/2010	TAXDEED	TAXDEED Due Tax Collector	1,536.35	1,536.35	
11/04/2010	TD2	POSTAGE TAX DEEDS	24.00	24.00	

FINANCIAL SUMMARY

Red	Docket Application	Owed	Paid	Dismissed	Due
1	Service Charge	\$91.00	\$60.00	\$0.00	\$31.00
2	Holding	\$2,291.45	\$330.00	\$0.00	\$1,961.45
	TOTAL	\$2,382.45	\$390.00	\$0.00	\$1,992.45

ERNIE LEE MAGAHA
 CLERK OF THE CIRCUIT COURT
 ARCHIVES AND RECORDS
 CHILDSUPPORT
 CIRCUIT CIVIL
 CIRCUIT CRIMINAL
 COUNTY CIVIL
 COUNTY CRIMINAL
 DOMESTIC RELATIONS
 FAMILY LAW
 JURY ASSEMBLY
 JUVENILE
 MENTAL HEALTH
 MIS
 OPERATIONAL SERVICES
 PROBATE
 TRAFFIC



**COUNTY OF ESCAMBIA
 OFFICE OF THE
 CLERK OF THE CIRCUIT COURT**

**BRANCH OFFICES
 ARCHIVES AND RECORDS
 JUVENILE DIVISION
 CENTURY**

CLERK TO THE BOARD OF
 COUNTY COMMISSIONERS
 OFFICIAL RECORDS
 COUNTY TREASURY
 AUDITOR

Case # 2008 TD 002487

Redeemed Date 11/04/2010

Name TAMARA HOPKINS MADDAN 374 LEWIS ST FORT WALTON BEACH, FL 32547

Clerk's Total = TAXDEED	\$425.10
Due Tax Collector = TAXDEED	\$1,536.35
Postage = TD2	\$24.00
ResearcherCopies = TD6	\$7.00

Apply Docket Codes


• For Office Use Only

Date	Docket	Desc	Amount Owed	Amount Due	Payee Name
05/30/2008	TD1	TAX DEED APPLICATION Receipt: 1197259 Date: 09/16/2010	60.00	0.00	
05/30/2008	TAXDEED	TAX DEED CERTIFICATES Receipt: 1197259 Date: 09/16/2010	330.00	0.00	
09/24/2010	TD83	TAX COLLECTOR CERTIFICATION	0.00	0.00	
10/21/2010	TD82	O & E REPORT	0.00	0.00	
11/04/2010	TAXDEED	TAXDEED Clerk's Total	425.10	425.10	
11/04/2010	TD6	TITLE RESEARCHER COPY CHARGES	7.00	7.00	
11/04/2010	TAXDEED	TAXDEED Due Tax Collector	1,536.35	1,536.35	
11/04/2010	TD2	POSTAGE TAX DEEDS	24.00	24.00	

FINANCIAL SUMMARY

Rcd	Docket Application	Owed	Paid	Dismissed	Due
1	Service Charge	\$91.00	\$60.00	\$0.00	\$31.00
2	Holding	\$2,291.45	\$330.00	\$0.00	\$1,961.45
	TOTAL	\$2,382.45	\$390.00	\$0.00	\$1,992.45

ERNIE LEE MAGAHA
CLERK OF THE CIRCUIT COURT
ARCHIVES AND RECORDS
CHILDSUPPORT
CIRCUIT CIVIL
CIRCUIT CRIMINAL
COUNTY CIVIL
COUNTY CRIMINAL
DOMESTIC RELATIONS
FAMILY LAW
JURY ASSEMBLY
JUVENILE
MENTAL HEALTH
MIS
OPERATIONAL SERVICES
PROBATE
TRAFFIC



**COUNTY OF ESCAMBIA
OFFICE OF THE
CLERK OF THE CIRCUIT COURT**

**BRANCH OFFICES
ARCHIVES AND RECORDS
JUVENILE DIVISION
CENTURY**


CLERK TO THE BOARD OF
COUNTY COMMISSIONERS
OFFICIAL RECORDS
COUNTY TREASURY
AUDITOR

ERNIE LEE MAGAHA, CLERK OF THE CIRCUIT COURT
Tax Certificate Redeemed From Sale
Account: 052906100 Certificate Number: 002487 of 2008

Payor: TAMARA HOPKINS MADDAN 374 LEWIS ST FORT WALTON BEACH, FL 32547 **Date**
11/04/2010

Clerk's Check #	5003243631	Clerk's Total	\$425.10
Tax Collector Check #	1	Tax Collector's Total	\$1,536.35
		Postage	\$24.00
		Researcher Copies	\$7.00
		Total Received	\$1,992.45

ERNIE LEE MAGAHA
Clerk of the Circuit Court

Received By: 
Deputy Clerk

Escambia County Government Complex • 221 Palafox Place Ste 110 • PENSACOLA, FLORIDA 32502
(850) 595-3793 • FAX (850) 595-4827 • <http://www.clerk.co.escambia.fl.us>

Ernie Lee Magaha,
Clerk of the Circuit Court of Escambia County Florida

Receipt Type	Case	Outstanding Amount	0.00
Receipt Number	1215867	Receipt Date	11/04/2010

Case Number	2008 TD 002487
Description	ALUMNI PARTNERS II, LLC VS

Action TAX DEED REDEMPTION

Judge

Received From TAMARA HOPKINS MADDAN

On Behalf Of ALUMNI PARTNERS II, LLC

Total Received	1,992.45
Net Received	1,992.45
Change	0.00

Receipt Payments	Amount	Reference	Description
Check	1,992.45	5003246331	

Receipt Applications	Amount
Holding	1,961.45
Service Charge	31.00

Deputy Clerk: nlk Transaction Date 11/04/2010 14:56:27

Comments



ERNIE LEE MAGAHA
CLERK OF THE CIRCUIT COURT
ESCAMBIA COUNTY, FLORIDA

Tax Deed - Redemption Calculator

Account: 052906100 Certificate Number: 002487 of 2008

Redemption

☒ Yes

Application Date

08/26/2010

Interest Rate

18%

	Final Redemption Payment ESTIMATED	Redemption Overpayment ACTUAL
	Auction Date 02/07/2011	Redemption Date 11/04/2010
Months	6	3
Tax Collector	\$1,403.76	\$1,403.76
Tax Collector Interest	\$126.34	\$63.17
Tax Collector Fee	\$6.25	\$6.25
Total Tax Collector	\$1,536.35	\$1,473.18
Clerk Fee	\$60.00	\$60.00
Sheriff Fee	\$120.00	\$120.00
Legal Advertisement	\$210.00	\$210.00
App. Fee Interest	\$35.10	\$17.55
Total Clerk	\$425.10	\$407.55
Postage	\$24.00	\$24.00
Researcher Copies	\$7.00	\$7.00
Total Redemption Amount	\$1,992.45	\$1,911.73
	Repayment Overpayment Refund Amount	\$80.72 + 120 + 210 = 410.72

Notes

ACTUAL SHERIFF \$80.00 COM FEE \$19.50
10/18/2010 lee called for quote..mva
11-3-2010 LEE CALLED FOR QUOTE...NLK

Submit

Reset

Print Preview

ERNIE LEE MAGAHA
CLERK OF THE COURT & COMPTROLLER
 P.O. BOX 333
 PENSACOLA, FL 32501-0333
 (850) 595-4140
REGISTRY ACCOUNT

Bank of America

PENSACOLA, FLORIDA

VOID AFTER 6 MONTHS

63-27
631

9000013248

PAY

*ONE THOUSAND TWO HUNDRED TWENTY TWO AND 65/100

ALUMNI PARTNERS II LLC

TO THE
ORDER
OFALUMNI PARTNERS II LLC
 P O BOX 9223
 LONGBOAT KEY, FL 34228

DATE

11/09/2010

AMOUNT

1,222.65

Ernie Lee Magaha

ERNIE LEE MAGAHA, CLERK OF THE COURT



⑈9000013248⑈ ⑆063100277⑆ 898033991356⑈

ERNIE LEE MAGAHA
CLERK OF THE COURT & COMPTROLLER

9000013248

Date	Case Number	Description	Amount
11/09/2010	2008 TD 001545	PAYMENT TAX DEEDS	407.55
11/09/2010	2008 TD 002487	PAYMENT TAX DEEDS	407.55
11/09/2010	2008 TD 003627	PAYMENT TAX DEEDS	407.55

9000013248

Check: 9000013248 11/09/2010 ALUMNI PARTNERS II LLC

Check Amount: 1,222.65

ERNIE LEE MAGAHA
 CLERK OF THE COURT & COMPTROLLER
 P.O. BOX 333
 PENSACOLA, FL 32591-0333
 (850) 595-4140
 REGISTRY ACCOUNT

Bank of America

PENSACOLA, FLORIDA

VOID AFTER 6 MONTHS

63-27
 631

9000013282

PAY

*FOUR HUNDRED TEN AND 72/100

TAMARA HOPKINS MADDAN

TO THE ORDER OF TAMARA HOPKINS MADDAN
 374 LEWIS STREET
 FORT WALTON BEACH, FL 32547

DATE 11/09/2010 AMOUNT 410.72

Ernie Lee Magaha

ERNIE LEE MAGAHA, CLERK OF THE COURT



⑈9000013282⑈ ⑆063100277⑆ 898033991356⑈

ERNIE LEE MAGAHA
 CLERK OF THE COURT & COMPTROLLER

9000013282

Date	Case Number	Description	Amount
11/09/2010	2008 TD 002487	PAYMENT TAX DEEDS	410.72

9000013282

Check: 9000013282 11/09/2010 TAMARA HOPKINS MADDAN

Check Amount: 410.72

ERNIE LEE MAGAHA
CLERK OF THE COURT & COMPTROLLER
P.O. BOX 333
PENSACOLA, FL 32591-0333
(850) 595-4140
REGISTRY ACCOUNT

Bank of America

PENSACOLA, FLORIDA

VOID AFTER 6 MONTHS

9000013268

63-27
631

PAY

TWENTY SIX THOUSAND ONE HUNDRED TWENTY FOUR AND 46/100

JANET HOLLEY TAX COLLECTOR

TO THE ORDER OF JANET HOLLEY TAX COLLECTOR
213 PALAFOX PLACE
PENSACOLA, FL 32502

DATE

AMOUNT

11/09/2010

26,124.46

Ernie Lee Magaha

ERNIE LEE MAGAHA, CLERK OF THE COURT



⑈9000013268⑈ ⑆063100277⑆ 898033991356⑈

ERNIE LEE MAGAHA
CLERK OF THE COURT & COMPTROLLER

9000013268

Date	Case Number	Description	Amount
11/09/2010	2008 TD 000641	PAYMENT TAX DEEDS	811.96
11/09/2010	2008 TD 004632	PAYMENT TAX DEEDS	609.60
11/09/2010	2008 TD 000813	PAYMENT TAX DEEDS	607.60
11/09/2010	2008 TD 003629	PAYMENT TAX DEEDS	3,256.10
11/09/2010	2008 TD 006630	PAYMENT TAX DEEDS	609.60
11/09/2010	2008 TD 003100	PAYMENT TAX DEEDS	814.72
11/09/2010	2008 TD 001643	PAYMENT TAX DEEDS	609.60
11/09/2010	2008 TD 003630	PAYMENT TAX DEEDS	609.60
11/09/2010	2008 TD 003100	PAYMENT TAX DEEDS	814.72
11/09/2010	2008 TD 003630	PAYMENT TAX DEEDS	609.60
11/09/2010	2008 TD 003100	PAYMENT TAX DEEDS	814.72

[Handwritten signature]

There are additional check details for this check that total:

6,849.17 9000013268

Check: 9000013268 11/09/2010 JANET HOLLEY TAX COLLECTOR

Check Amount: 26,124.46

2008 TD 04834 12.50
2008 TD 03342 831.85
2008 TD 01788 3,198.19
2008 TD 07666 1,324.75
2008 TD 07487 1,473.18