

TAX COLLECTOR'S CERTIFICATION

This is to certify that the holder listed below of Tax Sale Certificate Number 2006/ 401.000, Issued the 01st day of June, 2006, and which encumbers the following described property in the county of Escambia County Tax Collector State of Florida, to-wit:
01-4431-000

Cert VERDOT VI LLC
Holder DEPT 5193
PO BOX 2153
BIRMINGHAM AL 35287-5193

Property YOUSEF HASHEM
Owner 7101 JOY ST APT H-6
PENSACOLA FL, 32504

LT 4
DB 520 P 174
HUNTERS LAKE S/D PB 4 P 88
OR 5582 P 1356

has surrendered same in my office and made written application for tax deed in accordance with Florida Statutes. I certify that the following tax certificates, interest, ownership and encumbrance report fee, and Tax Collector's fees have been paid.

Certificates owned by Applicant and Filed in Connection With This Application:

Certificate	Date of Sale	Face Amount	T/C Fee	Interest	Total
2006/ 401.000	06/01/2006	407.11	0.00	20.36	427.47

Certificates Redeemed by Applicant in Connection With This Tax Deed Application or included (County) in connection with this Tax Deed Application:

Certificate	Date of Sale	Face Amount	T/C Fee	Interest	Total
2007/ 314.000	06/01/2007	594.65	6.25	29.73	630.63

1. Total of all Certificates in Applicant's Possession and Cost of the Certificates Redeemed by Applicant or included (County) 1,058.10
2. Total of Delinquent Taxes Paid by Tax Deed Applicant
3. Total of Current Taxes Paid by Tax Deed Applicant {2007} 413.00
4. Ownership and Encumbrance Report Fee 125.00
5. Total Tax Deed Application Fee 75.00
6. Total Certified By Tax Collector To Clerk of Court 1,671.10
7. Clerk of Court Statutory Fee
8. Clerk of Court Certified Mail Charge
9. Clerk of Court Advertising Charge
10. Sheriff's Fee
11. _____
12. Total of Lines 6 thru 11
13. Interest Computed by Clerk of Court Per Florida Statutes{ % }
14. One-half of the assessed value of homestead property, if applicable pursuant to section 197.502, F.S.
15. Total of Lines 12 thru 14 (Statutory Opening Bid)
16. Redemption Fee 6.25
17. Total Amount to Redeem

* Done this the 29th day of April, 2008

Date of Sale: November 3, 2008 TAX COLLECTOR OF Escambia County Tax Collector County By [Signature]

* This certification must be surrendered to the Clerk of the Circuit Court no later than ten (10) days after this date.

ERNIE LEE MAGAHA
CLERK OF THE CIRCUIT COURT

ARCHIVES AND RECORDS
CHILD SUPPORT
CIRCUIT CIVIL
CIRCUIT CRIMINAL
COUNTY CIVIL
COUNTY CRIMINAL
DOMESTIC RELATIONS
FAMILY LAW
JURY ASSEMBLY
JUVENILE
MENTAL HEALTH
MIS
OPERATIONAL SERVICES
PROBATE
TRAFFIC



COUNTY OF ESCAMBIA
OFFICE OF THE
CLERK OF THE CIRCUIT COURT

BRANCH OFFICES
ARCHIVES AND RECORDS
JUVENILE DIVISION
CENTURY


CLERK TO THE BOARD OF
COUNTY COMMISSIONERS

OFFICIAL RECORDS
COUNTY TREASURY
AUDITOR

IMAGING COVER PAGE

This cover page is not a part of the original documents but is
necessary to avoid obscuring any information on
the original documents

Case: 2006 TD 000401



00060235810

Dkt: TD83 Pg#:

2

Original Documents Follow

ERNIE LEE MAGAHA
CLERK OF THE CIRCUIT COURT

ARCHIVES AND RECORDS
CHILD SUPPORT
CIRCUIT CIVIL
CIRCUIT CRIMINAL
COUNTY CIVIL
COUNTY CRIMINAL
DOMESTIC RELATIONS
FAMILY LAW
JURY ASSEMBLY
JUVENILE
MENTAL HEALTH
MIS
OPERATIONAL SERVICES
PROBATE
TRAFFIC



COUNTY OF ESCAMBIA
OFFICE OF THE
CLERK OF THE CIRCUIT COURT

BRANCH OFFICES
ARCHIVES AND RECORDS
JUVENILE DIVISION
CENTURY


CLERK TO THE BOARD OF
COUNTY COMMISSIONERS

OFFICIAL RECORDS
COUNTY TREASURY
AUDITOR

IMAGING COVER PAGE

This cover page is not a part of the original documents but is
necessary to avoid obscuring any information on
the original documents

Case: 2006 TD 000401



00034790441

Dkt: TD82 Pg#:

17

Original Documents Follow

Southern Guaranty Title Company

4400 Bayou Blvd., Suite 13B

Pensacola, Florida 32503

Telephone: (850) 478-8121

Facsimile: (850) 476-1437

OWNERSHIP AND ENCUMBERANCE REPORT

File No.: 6578

May 21, 2008

Escambia County Tax Collector
P.O. Box 1312
Pensacola, FL 32596
ATTN: Glenda Mahuron

Pursuant to your request, the Company has caused a search to be made of the Public Records of Escambia County, Florida, solely as revealed by records maintained from 05-20-88, through 05-20-08, and said search reveals the following:

1. THE GRANTEE(S) OF THE LAST DEED(S) OF RECORD IS:

Hashem Yousef

2. The land covered by this Report is:

LEGAL DESCRIPTION IS ATTACHED HERETO AND MADE A PART HEREOF

3. The following unsatisfied mortgages, liens and judgments affecting the land covered by this Report appear of record:

SEE CONTINUATION PAGE ATTACHED HERETO AND MADE A PART HEREOF

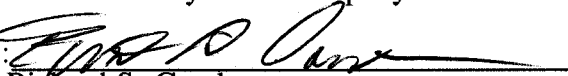
4. Taxes:

SEE CONTINUATION PAGE ATTACHED HERETO AND MADE A PART HEREOF

The foregoing report is prepared and furnished for information only, is not intended to constitute or imply any opinion, warranty, guaranty, insurance, or similar assurance as to the status of title, and no determination has been made of the authenticity of any instrument described or referred to herein. The name search for the purposes of determining applicable judgments and liens is limited to the apparent record owner(s) shown herein. No attempt has been made to determine whether the land is subject to liens or assessments which are not shown as existing liens by the public records. The Company's liability hereunder shall not exceed the cost of this Report, or \$1,000.00 whichever is less.

THIS REPORT SHALL NOT BE USED FOR THE ISSUANCE OF TITLE INSURANCE.

Southern Guaranty Title Company

BY: 
Richard S. Combs

May 21, 2008

**OWNERSHIP AND ENCUMBERANCE REPORT
LEGAL DESCRIPTION**

File No.: 6578

May 21, 2008

Lot 4, Hunters Lake, according to the plat thereof recorded in
Plat Book 4, page 88, public records of Escambia County, Florida.

OWNERSHIP AND ENCUMBERANCE REPORT

CONTINUATION PAGE

File No.: 6578

May 21, 2008

UNSATISFIED MORTGAGES, LIENS AND JUDGMENTS AFFECTING THE LAND COVERED BY THIS REPORT THAT APPEAR OF RECORD:

1. That certain mortgage executed by River Valley Developers, LLC in favor of D.S. Redish or J.L. Redish dated November 19, 2004 and recorded November 23, 2004 in Official Records Book 5529, page 642 of the public records of Escambia County, Florida, in the original amount of \$150,000.00.
2. That certain mortgage executed by River Valley Developers, LLC in favor of D.S. Redish dated August 4, 2005 and recorded August 15, 2005 in Official Records Book 5708, page 100 of the public records of Escambia County, Florida, in the original amount of \$55,000.00.
3. Corrected Notice of Lis Pendens filed by Carl S. Redish, Personal Representative of the Estate of Doris S. Redish recorded in O.R. Book 6320, page 362.
4. 2006 certificate delinquent. The assessed value is \$23,750.00. Tax ID 01-4431-000.

PLEASE NOTE THE FOLLOWING:

- A. Taxes and Assessments due now or in subsequent years.
- B. Subject to Easements, Restrictions and Covenants of record.
- C. Oil, gas, mineral or any other subsurface rights of any kind or nature.
- D. Encroachments, overlaps, boundary line disputes, and any other matters which would be disclosed by an accurate survey and inspection of the premises.

SOUTHERN GUARANTY TITLE COMPANY

4400 BAYOU BLVD., SUITE 13-B, CORDOVA SQUARE

PENSACOLA, FLORIDA 32503

TEL. (850) 478-8121 FAX (850) 476-1437

Email: rcsqt@aol.com

Janet Holley
Escambia County Tax Collector
P.O. Box 1312
Pensacola, FL 32596

CERTIFICATION: TITLE SEARCH FOR TDA

TAX DEED SALE DATE: 11-03-08

TAX ACCOUNT NO.: 01-4431-000

CERTIFICATE NO.: 2006-401

In compliance with Section 197.256, Florida Statutes, the following is a list of names and addresses of those persons, firms and/or agencies having legal interest in or claim against the above described property. The above referenced tax sale certificate is being submitted as proper notification of tax deed sale.

YES NO

 X Notify City of Pensacola, P.O. Box 12910, 32596

 X Notify Escambia County, 190 Governmental Center, 32501

 X Homestead for tax year.

Hashem Yousef
7101 Joy St. Apt. H-6
Pensacola, FL 32504


K. Jeffrey Reynolds
Atty. for D.S. Redish
924 N. Palafox St.
Pensacola, FL 32501

Estate of D.S. Redish
J.S. Redish
866 Santa Rosa Blvd.
Ft. Walton Beach, FL 32548

J.L. Redish
382 Bunker Hill Dr.
Pensacola, FL 32506

Certified and delivered to Escambia County Tax Collector,
this 27th day of May, 2008.

SOUTHERN GUARANTY TITLE COMPANY


by: Richard S. Combs, President

NOTE: The above listed addresses are based upon current information available, but said addresses are not guaranteed to be true or correct.

Tax Parcel ID#: 07-15-30-1200-000-004

STATE OF FLORIDA
COUNTY OF ESCAMBIA

WARRANTY DEED

KNOW ALL MEN BY THESE PRESENTS, that **RIVER VALLEY DEVELOPERS, L.L.C.**, ("Grantor") whose mailing address is 8850 Gibson Road, Molino, Florida, 32577, for and in consideration of Ten Dollars (\$10.00), and other good and valuable consideration, the receipt and sufficiency of which is hereby acknowledged, does bargain, sell, convey and grant to **Hashem Yousef**, a married man, ("Grantee"), whose mailing address is 7101 Joy Street, Apt. H-6, Pensacola, Florida 32514, and Grantee's heirs, successors, and assigns forever, the real property in Escambia County, Florida described as follows:

See Exhibit A

TO HAVE AND TO HOLD unto the said Grantee and the heirs, successors, and assigns of Grantee, forever, together with all and singular the tenements, hereditaments, and appurtenances thereto belonging or in anywise appertaining.

Grantor does hereby fully warrant the title to said land, and will defend the same against the lawful claims of all persons whomsoever.

IN WITNESS WHEREOF, Grantor has executed this instrument on the 28th day of February, 2006.

Signed, sealed and delivered
In our presence:

RIVER VALLEY DEVELOPERS, L.L.C.

Greg E. Miltid
Signature of Witness

By: G. E. Miltid

Its: **Managing Member**

Greg E. Miltid
Print Name of Witness

John Deppen
Signature of Witness

John Deppen
Print Name of Witness

STATE OF FLORIDA
COUNTY OF ESCAMBIA

The foregoing instrument was acknowledged before me this 28 day of February, 2006, by Tommie Eugene Miltid, as president of **RIVER VALLEY DEVELOPERS, L.L.C.**, who () is personally known to me, or who () has produced Florida DL as identification bearing identifications number M428-265-33057-0.

Merrilee Ryan
Notary Public, State of Florida
Comm. Expires Jan. 25, 2009
Comm. No. DD389770

Merrilee Ryan
Notary Public
1-25-09
My Commission Expires.

Land Description:

Lot 4, Hunters Lake , a subdivision of a portion of section 7, Township 1 South, Range 30 West, Escambia County, Florida according to the plat recorded in Plat Book 4 at Page 88, of the public records of said county.

EXHIBIT A

27.00
525.00
300.00
✓

This Instrument was Prepared By:
CHARLES F. JAMES, IV, Esquire
CLARK, PARTINGTON, HART, LARRY,
BOND & STACKHOUSE
Post Office Box 13010
Pensacola, Florida 32591-3010

OR BK 5529 PG0642
Escambia County, Florida
INSTRUMENT 2004-304971

NTG DOC STAMPS PD & ESC CO \$ 525.00
11/23/04 ERNIE LEE HAGANA, CLERK

INTANGIBLE TAX PD & ESC CO \$ 300.00
11/23/04 ERNIE LEE HAGANA, CLERK

STATE OF FLORIDA
COUNTY OF ESCAMBIA

MORTGAGE AND SECURITY AGREEMENT

RIVER VALLEY DEVELOPERS, LLC, a Florida limited liability company, whose address is 8850 Gibson Road, Pensacola, Florida 32577, hereinafter called Mortgagor, in consideration of the principal sum specified in the promissory note hereafter collectively described, made by Mortgagor to **D. S. REDISH or J. L. REDISH**, whose address is 382 Bunker Hill Drive, Pensacola, Florida 32506, hereinafter called Mortgagee, (which terms Mortgagor and Mortgagee shall be construed to include the plural as well as the singular, whenever the context so permits or requires) hereby mortgages to the Mortgagee the real property in **Escambia County, Florida**, described on **Exhibit "A"** attached hereto and made a part hereof (hereinafter referred to as the "Property") and all buildings, structures and improvements of every kind and nature whatsoever now or hereafter situated on the Property; as security for payment of the existing indebtedness represented by those certain promissory note of date even herewith for the sum of **ONE HUNDRED FIFTY THOUSAND AND NO/100THS DOLLARS (\$150,000.00)**, made by Mortgagor payable to the order of Mortgagee, with interest from date until paid at the rate therein specified, the said principal and interest payable in the manner and upon the terms, provisions, and conditions set forth in the note, together with any and all renewals, extensions, modifications, consolidations, and extensions thereof.

Mortgagor hereby mortgages all title hereafter acquired, as well as title heretofore acquired and does fully warrant the title to said land and will defend the same against the lawful claims of all persons whomsoever, and Mortgagor agrees:

1. This mortgage shall also secure such future or additional advances as may be made by the Mortgagee at the option of Mortgagee to the Mortgagor, or the successors in title of Mortgagor, for any purpose provided that all such advances are to be made within ten years from the date of this mortgage or within such lesser period of time as may hereafter be provided by law as a prerequisite for the sufficiency of actual notice or record notice of such optional future or additional advances as against the rights of creditors or subsequent purchasers for a valuable consideration. The total amount of indebtedness secured by this mortgage may decrease or increase from time to time, but the total unpaid balance so secured at any one time shall not exceed an amount equal to twice the original principal balance of the promissory note described hereinabove, plus interest thereon, and any disbursements made by the Mortgagee pursuant to the authority of this mortgage with interest on such disbursements.
2. To make all payments required by the note and this mortgage promptly when due.
3. To pay all taxes, assessments, liens and encumbrances on the property promptly when due. If they are not promptly paid, the Mortgagee may pay them without waiving the option to foreclose, and such payments, with interest at a rate 2% higher than the note secured hereby or at the maximum rate allowed by law, whichever is lesser, shall be payable on demand by Mortgagee and shall be secured by this mortgage.
4. To keep all buildings now or hereafter on the land insured against damage by fire, casualty, windstorm and lightning in the sum secured by this mortgage, by an insurer satisfactory to the Mortgagee, the insurance policy to be held by and payable to the Mortgagee. If the Mortgagor shall not do so, the Mortgagee may do so without waiving the option to foreclose, and the cost hereof, with interest thereon from the date of payment at a rate 2% higher than the note secured hereby or at the maximum rate allowed by law, whichever is lesser, shall be payable upon demand by Mortgagee and shall be secured by this Mortgage. If any sum becomes payable under such policy, Mortgagee may apply it to the indebtedness secured by this mortgage, or may permit the Mortgagor to use it for other purposes, without impairing the lien of this mortgage.

5. That Mortgagor will not commit, permit or suffer any waste, impairment or deterioration of the mortgaged property. Upon the failure of Mortgagor to keep the buildings on the property in good condition or repair, Mortgagee may demand either the adequate repair of the buildings, an increase in the amount of security, or the immediate repayment of the debt secured. Failure of Mortgagor to comply with the demand of Mortgagee for a period of fifteen days shall constitute a breach of this mortgage.
6. To pay all expenses reasonably incurred by Mortgagee due to failure of Mortgagor to comply with the agreements in the note or this mortgage, including reasonable attorney's fees. The cost thereof, with interest thereon from the date of payment at the rate specified in the note, shall also be secured by this mortgage.
7. That if any of the installments of principal or interest due by the terms of said promissory note are not paid when due; if Mortgagor should transfer, convey, or otherwise convey any interest in the Premises whatsoever without the prior written consent of Mortgagee; or if any agreement in this mortgage other than the agreement to make the payments is breached, the entire unpaid principal balance of the note plus interest, costs, and attorney's fees, shall immediately become due at the option of Mortgagee, and Mortgagee may foreclose this mortgage in the manner provided by law, and have the mortgaged property sold to satisfy or apply on the indebtedness hereby secured.
8. The rents and profits of the mortgaged property are also hereby mortgaged, and if proceedings to foreclose this mortgage shall be instituted, the court having jurisdiction hereof should appoint a receiver of the mortgaged property, and apply those rents and profits to the indebtedness hereby secured, regardless of the solvency of the Mortgagor or the adequacy of the security.
9. Notwithstanding any other provisions hereof, Mortgagee shall under no circumstances be entitled to collect any interest or other payment hereunder which would render this instrument usurious as to the Mortgagor under the laws of the State of Florida.

IN WITNESS WHEREOF, the said Mortgagor has executed these presents, this 19 day of November, 2004.

River Valley Developers, LLC, a Florida limited liability company

T. E. Milstid


T. E. Milstid, Managing Member

STATE OF FLORIDA
COUNTY OF ESCAMBIA

The foregoing instrument was acknowledged before me this 19 day of November, 2004, by T. E. Milstid, Managing Member of River Valley Developers, LLC, a Florida limited liability company, who ☒ is/are personally known to me or ☐ has/have produced drivers license as identification.

Charles F. James, IV
NOTARY PUBLIC

(NOTARIAL SEAL)



OR BK 5529 PGO644
Escambia County, Florida
INSTRUMENT 2004-304971

RCD Nov 23, 2004 03:22 pm
Escambia County, Florida

EXHIBIT "A"

ERNIE LEE MAGAHA
Clerk of the Circuit Court
INSTRUMENT 2004-304971

Lots 1, 2, 3, 4, 5, 6, 7, and 8, the vacated Rice Street (66' R/W) and that portion of Parcel "A", lying Southeast of the Gulf Power Company Railroad Spur (100' R/W) and lying north of the centerline of an existing creek (said centerline shown on plat of Quail Run North Phase IV, Plat Book 14, at Page 68), Hunter's Lake Subdivision, as recorded in Plat Book 4, at Page 88, of the public records of Escambia County, Florida, less and except the following:

Commence at the Northeast corner of the Northwest Quarter of the Northeast Quarter of Section 7, Township 1 South, Range 30 West, Escambia County, Florida; thence West along the North line of said Section for 393.00 feet; thence South deflecting to the left 89 degrees 44 minutes 00 seconds for 50.00 feet to the South Right of Way line of 10 Mile Road for the Point of Beginning; thence continue South for 284.00 feet; thence West deflecting to the right 89 degrees 44 minutes 00 seconds for 307.00 feet; thence North deflecting to the right 90 degrees 16 minutes 00 seconds for 284.00 feet to the aforesaid South right of way line; thence East deflecting to the right 89 degrees 44 minutes 00 seconds along said right of way line for 307.00 feet to the Point of Beginning.

ec
cc
int
35.50
192.50
110.00
338.00

This instrument is prepared by:
CHARLES F. JAMES, IV, ESQUIRE
Clark, Partington, Hart, Larry,
Bond, & Stackhouse
125 West Romana Street, Suite 800
Post Office Box 13010
Pensacola, Florida 32591-3010

STATE OF FLORIDA

COUNTY OF ESCAMBIA

SECOND MORTGAGE

RIVER VALLEY DEVELOPERS, LLC, a Florida limited liability company,, whose address is 8850 Gibson Road, Pensacola, Florida 32577 (the "Mortgagor"), and in consideration of the principal sum specified in the promissory note hereafter described, made by Mortgagor to **D. S. Redish** whose address is 866 Santa Rosa Boulevard, Ft. Walton Beach, Florida 32548, (the "Mortgagee"), hereby on this 4th day of **August, 2005**, mortgages to the Mortgagee the real property in Escambia County, Florida, described as:

SEE EXHIBIT "A" ATTACHED HERETO AND BY THIS REFERENCE MADE A PART HEREOF.

as security for payment of the existing indebtedness represented by that certain promissory note previously executed by Mortgagor to Mortgagee for the sum **FIFTY FIVE THOUSAND and NO/100THS DOLLARS (\$55,000.00)** made by Mortgagor payable to the order of Mortgagee, with interest from date until paid at the rate therein specified, the said principal and interest payable in the manner and upon the terms, provisions, and conditions set forth in the note, together with any and all renewals, extensions, modifications, consolidations, and extensions thereof. Said property is not the constitutional homestead of Mortgagor.

Mortgagor hereby mortgages all title hereafter acquired, as well as title heretofore acquired and does fully warrant the title to said land and will defend the same against the lawful claims of all persons whomsoever, subject to ad valorem taxes for the year 2005 and all subsequent years. Mortgagor agrees:

1. This mortgage shall also secure such future or additional advances as may be made by the Mortgagee at the option of Mortgagee to the Mortgagor, or the successors in title of Mortgagor, for any purpose provided that all such advances are to be made within twenty years from the date of this mortgage or within such lesser period of time as may hereafter be provided by law as a prerequisite for the sufficiency of actual notice or record notice of such optional future or additional advances as against the rights of creditors or subsequent purchasers for a valuable consideration. The total amount of indebtedness secured by this mortgage may decrease or increase from time to time, but the total unpaid balance so secured at any one time shall not exceed an amount equal to twice the original principal balance of the promissory note described hereinabove, plus interest thereon, and any disbursements made by the Mortgagee pursuant to the authority of this mortgage with interest on such disbursements.
2. To make all payments required by the note and this mortgage promptly when due.
3. To pay all taxes, assessments, liens and encumbrances on the property promptly when due. If they are not promptly paid, the Mortgagee may pay them without waiving the option to foreclose, and such payments, with interest at a rate 2% higher than the note secured hereby or at the maximum

rate allowed by law, whichever is lesser, shall be payable on demand by Mortgagee and shall be secured by this mortgage.

4. To keep all buildings now or hereafter on the land insured against damage by fire and lightning in the sum secured by this mortgage, by an insurer satisfactory to the Mortgagee, the insurance policy to be held by and payable to the Mortgagee. If the Mortgagor shall not do so, the Mortgagee may do so without waiving the option to foreclose, and the cost hereof, with interest thereon from the date of payment at a rate 2% higher than the note secured hereby or at the maximum rate allowed by law, whichever is lesser, shall be payable upon demand by Mortgagee and shall be secured by this Mortgage. If any sum becomes payable under such policy, Mortgagee may apply it to the indebtedness secured by this mortgage, or may permit the Mortgagor to use it for other purposes, without impairing the lien of this mortgage.
5. That Mortgagor will not commit, permit or suffer any waste, impairment or deterioration of the mortgaged property. Upon the failure of Mortgagor to keep the buildings on the property in good condition or repair, Mortgagee may demand either the adequate repair of the buildings, an increase in the amount of security, or the immediate repayment of the debt secured. Failure of Mortgagor to comply with the demand of Mortgagee for a period of fifteen days shall constitute a breach of this mortgage.
6. To pay all expenses reasonably incurred by Mortgagee due to failure of Mortgagor to comply with the agreements in the note or this mortgage, including reasonable attorney's fees. The cost thereof, with interest thereon from the date of payment at the rate specified in the note, shall also be secured by this mortgage.
7. That if any of the installments of principal or interest due by the terms of said promissory note are not paid when due; if Mortgagor should transfer, convey, or otherwise convey any interest in the Property whatsoever without the prior written consent of Mortgagee; or if any agreement in this mortgage other than the agreement to make the payments is breached, the entire unpaid principal balance of the note plus interest, costs, and attorney's fees, shall immediately become due at the option of Mortgagee, and Mortgagee may foreclose this mortgage in the manner provided by law, and have the mortgaged property sold to satisfy or apply on the indebtedness hereby secured.
8. The rents and profits of the mortgaged property are also hereby mortgaged, and if proceedings to foreclose this mortgage shall be instituted, the court having jurisdiction hereof should appoint a receiver of the mortgaged property, and apply those rents and profits to the indebtedness hereby secured, regardless of the solvency of the Mortgagor or the adequacy of the security.
9. ***This is a junior mortgage***, and Mortgagor shall pay all installments of principal and interest and perform each and every covenant and obligation of the prior mortgage to D.S. Reddish or J.L. Redish, as applicable, recorded in at Official Records Book 5529, Page 642 of the public records of Escambia County, Florida. Failure of Mortgagor to do so shall constitute a default hereunder. Upon failure of Mortgagor to do so, Mortgagee may (but shall not be required to) make such payments or perform such covenants or obligations and the cost of same, together with interest at a rate 2% higher than the note secured hereby or at the maximum rate allowed by law, whichever is lesser, shall be payable by Mortgagor upon demand by Mortgagee and shall be secured by the lien of this mortgage.

10. Notwithstanding any other provisions hereof, Mortgagee shall under no circumstances be entitled to collect any interest or other payment hereunder which would render this instrument usurious as to the Mortgagor under the laws of the State of Florida.

IN WITNESS WHEREOF, the said Mortgagor has executed these presents, this the day and year first above written.

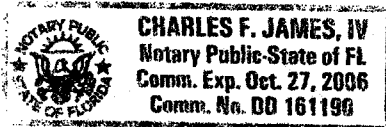
**RIVER VALLEY DEVELOPERS, LLC, a Florida
limited liability company**

By: T. E. Milstid
T. E. Milstid, Its managing member

STATE OF FLORIDA

COUNTY OF ESCAMBIA

THE FOREGOING INSTRUMENT was acknowledged before me this 4th day of August, 2005, by T.E.Milstid, the managing member of River Valley Developers, LLC, a Florida limited liability company, on behalf of the Company. He () is personally known to me, or () he has shown me _____ as identification, and he did not take an oath.



Cds
[NOTARIAL SEAL]

R:\CFJ\Forms\Mortgages\2nd mort-river valley redish.doc

EXHIBIT "A"

Lots 1, 2, 3, 4, 5, 6, 7, and 8, the vacated Rice Street (66' R/W) and that portion of Parcel "A", lying Southeast of the Gulf Power Company Railroad Spur (100' R/W) and lying north of the centerline of an existing creek (said centerline shown on plat of Quail Run North Phase IV, Plat Book 14, at Page 68), Hunter's Lake Subdivision, as recorded in Plat Book 4, at Page 88, of the public records of Escambia County, Florida, less and except the following:

Commence at the Northeast corner of the Northwest Quarter of the Northeast Quarter of Section 7, Township 1 South, Range 30 West, Escambia County, Florida; thence West along the North line of said Section for 393.00 feet; thence South deflecting to the left 89 degrees 44 minutes 00 seconds for 50.00 feet to the South Right of Way line of 10 Mile Road for the Point of Beginning; thence continue South for 284.00 feet; thence West deflecting to the right 89 degrees 44 minutes 00 seconds for 307.00 feet; thence North deflecting to the right 90 degrees 16 minutes 00 seconds for 284.00 feet to the aforesaid South right of way line; thence East deflecting to the right 89 degrees 44 minutes 00 seconds along said right of way line for 307.00 feet to the Point of Beginning.

LESS AND EXCEPT THE FOLLOWING PROPERTY:

Land Description:

Lot 8, Hunter's Lake, a subdivision of a portion of Section 7, Township 1 South, Range 30 West, Escambia County, Florida, according to the plat recorded in Plat Book 4 at Page 88, of the public records of said county.

COMMENCE AT THE SOUTHEAST CORNER OF LOT 8, HUNTER'S LAKE SUBDIVISION, A SUBDIVISION OF A PORTION OF SECTION 7, TOWNSHIP 1 SOUTH, RANGE 30 WEST, ESCAMBIA COUNTY, FLORIDA AS RECORDED IN PLAT BOOK 4 AT PAGE 88 OF THE PUBLIC RECORDS OF SAID COUNTY; THENCE SOUTH ALONG THE WEST RIGHT OF WAY LINE OF PATE STREET (EXTENSION OF EAST LINE OF LOT 8) FOR A DISTANCE OF 170.00 FEET; THENCE WEST PARALLEL TO THE SOUTH LINE OF SAID LOT 8 FOR A DISTANCE OF 80.00 FEET TO THE POINT OF BEGINNING; THENCE CONTINUE WEST ALONG AN EXTENSION OF THE LINE LAST RUN FOR A DISTANCE OF 70.00 FEET; THENCE NORTH PARALLEL TO THE WEST RIGHT OF WAY LINE OF SAID PATE STREET FOR A DISTANCE OF 120.00 FEET; THENCE EAST PARALLEL TO THE SOUTH LINE OF SAID LOT 8 FOR A DISTANCE OF 70.00 FEET; THENCE SOUTH PARALLEL TO THE WEST RIGHT OF WAY LINE OF SAID PATE STREET FOR A DISTANCE OF 120.00 FEET TO THE POINT OF BEGINNING; CONTAINING 0.19 ACRES MORE OR LESS.

COMMENCE AT THE SOUTHEAST CORNER OF LOT 8, HUNTER'S LAKE SUBDIVISION, A SUBDIVISION OF A PORTION OF SECTION 7, TOWNSHIP 1 SOUTH, RANGE 30 WEST, ESCAMBIA COUNTY, FLORIDA AS RECORDED IN PLAT BOOK 4 AT PAGE 88 OF THE PUBLIC RECORDS OF SAID COUNTY; THENCE SOUTH ALONG THE WEST RIGHT OF WAY LINE OF PATE STREET (EXTENSION OF EAST LINE OF LOT 8) FOR A DISTANCE OF 50.00 FEET TO THE POINT OF BEGINNING; THENCE CONTINUE SOUTH ALONG SAID WEST RIGHT OF WAY LINE FOR A DISTANCE OF 120.00 FEET; THENCE WEST PARALLEL TO THE SOUTH LINE OF SAID LOT 8 FOR A DISTANCE OF 80.00 FEET; THENCE NORTH PARALLEL TO THE WEST RIGHT OF WAY LINE OF SAID PATE STREET FOR A DISTANCE OF 120.00 FEET; THENCE EAST PARALLEL TO THE SOUTH LINE OF SAID LOT 8 FOR A DISTANCE OF 80.00 FEET TO THE POINT OF BEGINNING. CONTAINING 0.22 ACRES MORE OR LESS.

IN THE CIRCUIT COURT IN AND FOR ESCAMBIA COUNTY, FLORIDA
General Jurisdiction Division

CARL S. REDISH as personal representative of the
ESTATE OF DORRIS S. REDISH a/k/a
D. S. REDISH a/k/a DORRIS SLATER REDISH

2008 APR 22 P 4:08

Plaintiff,

CASE NO.: 2007-CA-2736

DIVISION: B

FILED & RECORDED

VS.

JUDGE : Bell

RIVER VALLEY DEVELOPERS, LLC, A FLORIDA LIMITED LIABILITY COMPANY;
T.E. MILSTID a/k/a TOMMIE E. MILSTID; OSAMA YOUSEF, HASHEM YOUSEF,
SAMER YOUSEF, EDMISTEN & ASSOCIATES, ANY AND ALL UNKNOWN PARTIES
CLAIMING BY, THROUGH, UNDER, AND AGAINST THE HEREIN NAMED
INDIVIDUAL DEFENDANT(S) WHO ARE NOT KNOWN TO BE DEAD OR ALIVE,
WHETHER SAID UNKNOWN PARTIES MAY CLAIM AN INTEREST AS SPOUSES,
HEIRS, DEVISEES, GRANTEES OR OTHER CLAIMANTS; JOHN DOE AND JANE DOE
AS UNKNOWN TENANTS IN POSSESSION,

Defendants.

CORRECTIVE NOTICE OF LIS PENDENS

1. TO: The above-named defendants AND ALL OTHERS WHOM IT MAY CONCERN:
2. YOU ARE NOTIFIED of the institution of this action by the Plaintiff seeking to foreclose the Notes and Mortgages encumbering the described property and the decreeing of a sale of the property under the direction of the court in default of the payment of the amount found to be due the Plaintiff under the Notes and Mortgages, and for other, further, and general relief set forth in the Complaint.
3. The property involved is that certain parcel, lot or unit situate, lying and being in Escambia County, Florida, as set forth in the mortgage recorded in Official Records Book 5529, at Page 642, and the mortgage recorded in Official Records Book 5708, at Page 100, more particularly described as shown on Exhibit A attached hereto.
4. This Notice is filed to correct the Notice filed 11/21/2007. OR Book 6251, Page 568, Instrument #2007109812, which did not have Exhibit A attached.

Dated at Pensacola, Escambia County, Florida, this 22 day of April 2008.


K. JEFFREY REYNOLDS, ESQUIRE

924 North Palafox Street
Pensacola, Florida 32501
(850) 434-2522 FBN 212180
Attorney for Plaintiff

Case: 2007 CA 002736



00036304246

Dkt: CA1039 Pg#: 2

EXHIBIT "A"

Lots 1, 2, 3, 4, 5, 6, 7, and 8, the vacated Rice Street (66' R/W) and that portion of Parcel "A", lying Southeast of the Gulf Power Company Railroad Spur (100' R/W) and lying north of the centerline of an existing creek (said centerline shown on plat of Quail Run North Phase IV, Plat Book 14, at Page 68), Hunter's Lake Subdivision, as recorded in Plat Book 4, at Page 88, of the public records of Escambia County, Florida, less and except the following:

Commence at the Northeast corner of the Northwest Quarter of the Northeast Quarter of Section 7, Township 1 South, Range 30 West, Escambia County, Florida; thence West along the North line of said Section for 393.00 feet; thence South deflecting to the left 89 degrees 44 minutes 00 seconds for 50.00 feet to the South Right of Way line of 10 Mile Road for the Point of Beginning; thence continue South for 284.00 feet; thence West deflecting to the right 89 degrees 44 minutes 00 seconds for 307.00 feet; thence North deflecting to the right 90 degrees 16 minutes 00 seconds for 284.00 feet to the aforesaid South right of way line; thence East deflecting to the right 89 degrees 44 minutes 00 seconds along said right of way line for 307.00 feet to the Point of Beginning.

LESS AND EXCEPT THE FOLLOWING PROPERTY:

Land Description:

Lot 8, Hunter's Lake, a subdivision of a portion of Section 7, Township 1 South, Range 30 West, Escambia County, Florida, according to the plat recorded in Plat Book 4 at Page 88, of the public records of said county.

COMMENCE AT THE SOUTHEAST CORNER OF LOT 8, HUNTER'S LAKE SUBDIVISION, A SUBDIVISION OF A PORTION OF SECTION 7, TOWNSHIP 1 SOUTH, RANGE 30 WEST, ESCAMBIA COUNTY, FLORIDA AS RECORDED IN PLAT BOOK 4 AT PAGE 88 OF THE PUBLIC RECORDS OF SAID COUNTY; THENCE SOUTH ALONG THE WEST RIGHT OF WAY LINE OF PATE STREET (EXTENSION OF EAST LINE OF LOT 8) FOR A DISTANCE OF 170.00 FEET; THENCE WEST PARALLEL TO THE SOUTH LINE OF SAID LOT 8 FOR A DISTANCE OF 80.00 FEET TO THE POINT OF BEGINNING; THENCE CONTINUE WEST ALONG AN EXTENSION OF THE LINE LAST RUN FOR A DISTANCE OF 70.00 FEET; THENCE NORTH PARALLEL TO THE WEST RIGHT OF WAY LINE OF SAID PATE STREET FOR A DISTANCE OF 120.00 FEET; THENCE EAST PARALLEL TO THE SOUTH LINE OF SAID LOT 8 FOR A DISTANCE OF 70.00 FEET; THENCE SOUTH PARALLEL TO THE WEST RIGHT OF WAY LINE OF SAID PATE STREET FOR A DISTANCE OF 120.00 FEET TO THE POINT OF BEGINNING; CONTAINING 0.19 ACRES MORE OR LESS.

COMMENCE AT THE SOUTHEAST CORNER OF LOT 8, HUNTER'S LAKE SUBDIVISION, A SUBDIVISION OF A PORTION OF SECTION 7, TOWNSHIP 1 SOUTH, RANGE 30 WEST, ESCAMBIA COUNTY, FLORIDA AS RECORDED IN PLAT BOOK 4 AT PAGE 88 OF THE PUBLIC RECORDS OF SAID COUNTY; THENCE SOUTH ALONG THE WEST RIGHT OF WAY LINE OF PATE STREET (EXTENSION OF EAST LINE OF LOT 8) FOR A DISTANCE OF 50.00 FEET TO THE POINT OF BEGINNING; THENCE CONTINUE SOUTH ALONG SAID WEST RIGHT OF WAY LINE FOR A DISTANCE OF 120.00 FEET; THENCE WEST PARALLEL TO THE SOUTH LINE OF SAID LOT 8 FOR A DISTANCE OF 80.00 FEET; THENCE NORTH PARALLEL TO THE WEST RIGHT OF WAY LINE OF SAID PATE STREET FOR A DISTANCE OF 120.00 FEET; THENCE EAST PARALLEL TO THE SOUTH LINE OF SAID LOT 8 FOR A DISTANCE OF 80.00 FEET TO THE POINT OF BEGINNING. CONTAINING 0.22 ACRES MORE OR LESS.

EXHIBIT A

Escambia County Receipt of Transaction

Receipt # 2018038240

Cashiered by: cjf

Pam Childers
Clerk of Court
Escambia County, Florida

Received From

ST CLAYR, ARIEL KEONTRES
1500 N 50TH AVE LOT 4
PENSACOLA, FL 32506

On Behalf Of:

ARIEL KEONTRES ST CLAYR
1500 N 50TH AVE LOT 4
PENSACOLA, FL 32506

On: 4/23/18 9:32 am
Transaction # 101229800

CaseNumber 2014 CF 004220 A

Fee Description	Fee	Prior Paid	Waived	Due	Paid	Balance
(CF22) FELONY COURT COSTS	518.00	0.00	0.00	518.00	0.00	518.00
(PPF) PAYMENT PLAN	25.00	0.00	0.00	25.00	25.00	0.00
(CF55) INDIGENT PD APPLICATION FEE \$50	50.00	0.00	0.00	50.00	0.00	50.00
(CF61) PUBLIC DEFENDER/ATTY COSTS F.S. 938.29	100.00	0.00	0.00	100.00	0.00	100.00
Total:	693.00	0.00	0.00	693.00	25.00	668.00

CaseNumber 2017 CT 003039 Citation A7TUX8E

Fee Description	Fee	Prior Paid	Waived	Due	Paid	Balance
(MT1) CRIMINAL TRAFFIC STANDARD COURT COST:	273.00	0.00	0.00	273.00	0.00	273.00
(TR82) PREPARE ANY INSTRUMENT	7.00	0.00	0.00	7.00	7.00	0.00
(PPF) PAYMENT PLAN	25.00	0.00	0.00	25.00	25.00	0.00
Total:	305.00	0.00	0.00	305.00	32.00	273.00

CaseNumber 2017 TR 028443 IUTC Citation A7TUX9E

Fee Description	Fee	Prior Paid	Waived	Due	Paid	Balance
(MOV) Statutory Fine on a moving traffic infraction	60.00	0.00	0.00	60.00	0.00	60.00
(LEEF) Local Law Enf Edu Trust	2.00	0.00	0.00	2.00	0.00	2.00
(D6ISS) D6 ISSUED	23.00	0.00	0.00	23.00	23.00	0.00
(PPF) PAYMENT PLAN	25.00	0.00	0.00	25.00	25.00	0.00
(TEEN) TEEN COURT	3.00	0.00	0.00	3.00	0.00	3.00
(MOVING) Cost on a Moving Traffic Infraction	101.00	0.00	0.00	101.00	0.00	101.00
(TR820) DELINQUENT LETTER SENT/PREP FEE	7.00	0.00	0.00	7.00	7.00	0.00
Total:	221.00	0.00	0.00	221.00	55.00	166.00

CaseNumber 2017 MM 008029 A Citation A8JRI1E

Fee Description	Fee	Prior Paid	Waived	Due	Paid	Balance
(MM58) PUBLIC DEFENDER/ATTY COSTS F.S. 938.29	50.00	0.00	0.00	50.00	0.00	50.00
(MM41) CRIMES INVOLVING ALCOHOL OR DRUGS	15.00	0.00	0.00	15.00	0.00	15.00
(MMSUR) SURCHARGE ON MISDEMEANOR FINE	5.00	0.00	0.00	5.00	0.00	5.00
(MM55) INDIGENT PD APPLICATION FEE \$50	50.00	0.00	0.00	50.00	0.00	50.00
(MM20) MISDEMEANOR STANDARD CT COST	273.00	0.00	0.00	273.00	0.00	273.00
(MM22) DISCRETIONARY FINE - GUILTY	100.00	0.00	0.00	100.00	0.00	100.00
(PPF) PAYMENT PLAN	25.00	0.00	0.00	25.00	25.00	0.00
Total:	518.00	0.00	0.00	518.00	25.00	493.00

CaseNumber 2017 TR 046135 A Citation A8JRI0E

Fee Description	Fee	Prior Paid	Waived	Due	Paid	Balance
(TEEN) TEEN COURT	3.00	0.00	0.00	3.00	0.00	3.00
(NONM) Statutory Fine on a non-moving traffic infractor	25.00	0.00	0.00	25.00	0.00	25.00
(NONMV) Cost on a Non-Moving Traffic Infraction	81.00	0.00	0.00	81.00	0.00	81.00
(EPI) EPILEPSY TRUST FUND	5.00	0.00	0.00	5.00	0.00	5.00
(LEEF) Local Law Enf Edu Trust	2.00	0.00	0.00	2.00	0.00	2.00
(PPF) PAYMENT PLAN	25.00	0.00	0.00	25.00	25.00	0.00
Total:	141.00	0.00	0.00	141.00	25.00	116.00

Grand Total: 1878.00 0.00 0.00 1878.00 162.00 1716.00

PAYMENTS

Payment Type	Reference	Amount	Refund	Overage	Change	Net Amount
CASH	OK	162.00	0.00	0.00	0.00	162.00
Payments Total:		162.00	0.00	0.00	0.00	162.00



JANET HOLLEY
ESCAMBIA COUNTY TAX COLLECTOR
P O BOX 1312
PENSACOLA FL 32591

REMINDER NOTICE OF CURRENT AND DELINQUENT REAL ESTATE TAXES

ACCOUNT NUMBER	ASSESSED VALUE	EXEMPTIONS	TAXABLE VALUE	MILLAGE CODE
----------------	----------------	------------	---------------	--------------

01-4431-000

23,750

0

23,750

06

PRIOR YEARS TAXES DUE

YOUSEF HASHEM
7101 JOY ST APT H-6
PENSACOLA FL 32504

LT 4
HUNTERS LAKE S/D PB 4 P 88
OR 5852 P 1232

TAX YEAR	FOLIO #	DUE IF PAID BY:	DUE IF PAID BY:	DUE IF PAID BY:
		09/30/2008	10/31/2008	11/03/2008
2005	14540.0000	1,802.68	1,827.75	1,852.82
				0.00

TOTAL DUE:

1,802.68

1,827.75

1,852.82

PAYMENT MUST BE MADE BY CASH,
CASHIERS CHECK, OR MONEY ORDER.

.....
Please cut on dotted line and return this portion

REMINDER NOTICE OF CURRENT AND DELINQUENT REAL ESTATE TAXES

ACCOUNT NUMBER	ASSESSED VALUE	EXEMPTIONS	TAXABLE VALUE	MILLAGE CODE
----------------	----------------	------------	---------------	--------------

01-4431-000

23,750

0

23,750

06

PRIOR YEARS TAXES DUE

YOUSEF HASHEM
7101 JOY ST APT H-6
PENSACOLA FL 32504

LT 4
HUNTERS LAKE S/D PB 4 P 88
OR 5852 P 1232

IF PAID BY	Sep 30, 2008	Oct 31, 2008	Nov 03, 2008
PLEASE PAY	1,802.68	1,827.75	1,852.82

0000000000 0000040097 0000000137400000 0001 4



JANET HOLLEY
ESCAMBIA COUNTY TAX COLLECTOR
P O BOX 1312
PENSACOLA FL 32591

REMINDER NOTICE OF CURRENT AND DELINQUENT REAL ESTATE TAXES

ACCOUNT NUMBER	ASSESSED VALUE	EXEMPTIONS	TAXABLE VALUE	MILLAGE CODE
----------------	----------------	------------	---------------	--------------

01-4431-000

23,750

0

23,750

06

PRIOR YEARS TAXES DUE

YOUSEF HASHEM
7101 JOY ST APT H-6
PENSACOLA FL 32504

LT 4
HUNTERS LAKE S/D PB 4 P 88
OR 5852 P 1232

TAX YEAR

FOLIO #

DUE IF PAID BY:

DUE IF PAID BY:

DUE IF PAID BY:

06/30/2008

07/31/2008

08/31/2008

2005

14540.0000

1,727.48

1,752.55

1,777.62

0.00

TOTAL DUE:

1,727.48

1,752.55

1,777.62

PAYMENT MUST BE MADE BY CASH,
CASHIERS CHECK, OR MONEY ORDER.

Please cut on dotted line and return this portion

REMINDER NOTICE OF CURRENT AND DELINQUENT REAL ESTATE TAXES

ACCOUNT NUMBER	ASSESSED VALUE	EXEMPTIONS	TAXABLE VALUE	MILLAGE CODE
----------------	----------------	------------	---------------	--------------

01-4431-000

23,750

0

23,750

06

PRIOR YEARS TAXES DUE

YOUSEF HASHEM
7101 JOY ST APT H-6
PENSACOLA FL 32504

LT 4
HUNTERS LAKE S/D PB 4 P 88
OR 5852 P 1232

IF PAID BY
PLEASE PAY

Jun 30, 2008

Jul 31, 2008

Aug 31, 2008

1,727.48

1,752.55

1,777.62

0000000000 0000040097 00000000137400000 0001 4

Janet Holley - [Delinquent]

File Record Edit View Collections Window Help

Tax System

Account Maintenance Delinquent/TDA Transaction History Search Results

Cancel Void Correction TDA Purchase Transfer Duplicate Add Certificate Print Certificate

Date Sold	Folio Yr. & No.	Certificate Yr. &	Type	Status	%	Face	Interest	Amount Due	WIP	TDA	Remarks	Previous
	2007 - 13740.0000			TD		\$0.00	\$0.00	\$0.00		C	Y	
06/01/2007	2006 - 13868.0000	2007 - 314.000	I	TD	0.25%	\$594.65	\$0.00	\$0.00		R	N	
06/01/2006	2005 - 14540.0000	2006 - 401.000	I	TD	0.25%	\$407.11	\$20.36	\$1,727.48		A	Y	
	2004 - 13797.0000					\$0.00	\$0.00	\$0.00			N	
	2003 - 13796.0000					\$0.00	\$0.00	\$0.00			N	

Maintenance | Holder |

Account 01-4431-000 Date 06/03/2008 C TAX DEED APPLICATION

If Paid By	Total Current	Total Delinquent	Grand Total Due
06/03/2008	\$0.00	\$1,727.48	\$1,727.48

Geo 071S30-1200-000-004

Owner SPEIGNER JAMES M

Owner Actual Address SPEIGNER JAMES M
2941 PINE VALLEY DR
DESTIN, FL 32550

Taxable 20.000 Run 1 Mill 00

Legal LT 4
DB 520 P 174

Changed 04/29/2008 Operator GLE

General TDA Redemption/Bankruptcy Fees Print Bill

Application

Type A - Applied

WIP -

LAS Date / / Number 10258

Sale Date 11/03/2008 Receipt 91770.0013

Filed By GULF GROUP HOLDINGS

Dated 04/29/2008

Clerk's Interest % 0.00

Business Tax Miscellaneous Administration

start Janet Holl... Inbox M... https://es... Document... 6/3/2008 9:05 AM

NOTICE OF TAX COLLECTOR OF APPLICATION FOR TAX DEED

TO: Tax Collector of Escambia County Tax Collector

County:

In accordance with the Florida Statutes, I, VERDOT VI LLC
holder of the following tax sale certificate hereby surrender same to the Tax
Collector and make tax deed application thereon:

CERT. NO.	DATE
401.000	2006

LEGAL DESCRIPTION

ACCOUNT # 01-4431-000

THIS CERTIFICATE IS FOR TAX YEAR 2005.

LT 4

DB 520 P 174

HUNTERS LAKE S/D PB 4 P 88

OR 5582 P 1356

I agree to pay all delinquent taxes, redeem all outstanding tax certificates
not in my possession, pay any omitted taxes, and pay current taxes, if due,
covering the land, and pay any interest earned (a) on tax certificates not in
my possession, (b) on omitted taxes or (c) on delinquent taxes. I also agree
to pay all tax collector's fees, ownership and encumbrance report costs, clerk
of the court costs, charges and fees, and sheriff's costs, if applicable.
Attached is the above mentioned tax sale certificate on which this application
is based and all other certificates of the same legal description which are in
my possession.

SSS (as agent)

Applicant's Signature

4/24/08

Date

**Ernie Lee Magaha,
Clerk of the Circuit Court of Escambia County Florida**

Receipt Type	Case	Outstanding Amount	0.00
Receipt Number	892868	Receipt Date	06/03/2008

Case Number	2006 TD 000401
Description	GULF GROUP HOLDINGS VS

Action **TAX DEED APPLICATION**

Judge

Received From **GULF GROUP HOLDINGS**

On Behalf Of **GULF GROUP HOLDINGS**

Total Received	330.00
Net Received	330.00
Change	0.00

Receipt Payments	Amount	Reference	Description
Check	330.00	190232584	

Receipt Applications	Amount
Holding	270.00
Service Charge	60.00

Deputy Clerk: jps Transaction Date 06/03/2008 14:41:40

Comments



Chris Jones

Escambia County Property Appraiser

Chris Jones, ECPA

RECORD
SEARCH

MAPS

GENERAL
INFORMATION

GOVERNMENT
AGENCIES

TANGIBLE
PROPERTY

CAREERS

Parcel Detail


☒ **Navigate Mode**
☐ Account
 ☐ Reference

[Printer Friendly Version](#)

General Information

Name: YOUSEF HASHEM
 7101 JOY ST APT H-6
 PENSACOLA, FL 32504
Account: 014431000
Reference: 071S301200000004
Situs: 1000 10 MILE RD BLK
Use Code: VACANT RESIDENTIAL
Tax Inquiry: [Open Tax Inquiry Window](#)

Tax Inquiry link courtesy of Janet Holley,
Escambia County Tax Collector

2007 Certified Roll Assessment

Improvements: \$0
Land: \$23,750
Total: \$23,750
Save Our Homes: \$0

[Amendment 1 Calculations](#)

Sales Data

Mo/Yr	Book	Page	Value	Type	Deed Search (New Window)
11/2006	6028	0871	\$100	QC	View Instr
02/2006	5852	1232	\$28,400	WD	View Instr
12/2005	5830	1245	\$100	WD	View Instr
02/2005	5582	1356	\$200,000	SC	View Instr

Deed Search courtesy of Ernie Lee Magaha,
Escambia County Clerk of the Court

2007 Certified Roll Exemptions

None

Legal Description

LT 4 HUNTERS LAKE S/D PB 4 P 88 OR
5852 P 1232

Extra Features

None

Parcel Information

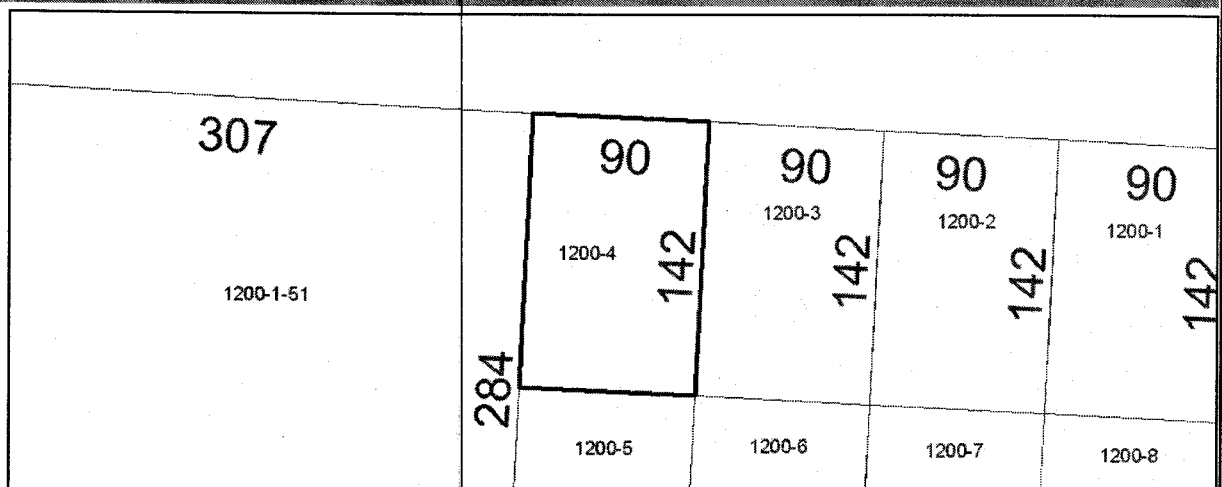
[View Online Map](#)

Section Map

Id: S0321

**Approx.
Acreage:**
 0.2900

**County
Zoned:**
 R-2



ERNIE LEE MAGAHA
CLERK OF THE CIRCUIT COURT

ARCHIVES AND RECORDS
CHILD SUPPORT
CIRCUIT CIVIL
CIRCUIT CRIMINAL
COUNTY CIVIL
COUNTY CRIMINAL
DOMESTIC RELATIONS
FAMILY LAW
JURY ASSEMBLY
JUVENILE
MENTAL HEALTH
MIS
OPERATIONAL SERVICES
PROBATE
TRAFFIC



BRANCH OFFICES
ARCHIVES AND RECORDS
JUVENILE DIVISION
CENTURY

CLERK TO THE BOARD OF
COUNTY COMMISSIONERS

OFFICIAL RECORDS
COUNTY TREASURY
AUDITOR

COUNTY OF ESCAMBIA
OFFICE OF THE
CLERK OF THE CIRCUIT COURT

Tax Account #	Certificate Number	Sale Date:
61-4431-000	00401 OF 2006	Nov 3, 2008

Property Owner: HASHEM YOUSEF
Property Location: 1000 10 MILE RD BLK

<u>Homestead</u> Yes or <u>No</u>	<u>Improved</u> Yes or <u>No</u>	<u>Applicant W-9 on file</u> Yes or No
--------------------------------------	-------------------------------------	---

#7	Clerk's Fee		\$60.00	
#8	Clerk's Certified Mail Charge		\$30.00	\$5/mail notice
#9	Newspaper Ad - Sun Press		\$210.00	\$ /addntl
#10	Sheriff's Fee Personal Serve <u>1</u> Post Property <u>1</u>		\$40.00	\$20 each serve/post
#11	Recording Fee/Cert. Of Mailing \$10 1 st page/ \$8.50 each additional page \$1.00 per name over four names		\$21.50	3 EXTRA NAMES
#15	Copies/ Title Search		\$12.00	\$1 per page

Additional Notes:

ERNIE LEE MAGAHA
CLERK OF THE CIRCUIT COURT
ARCHIVES AND RECORDS
CHILDSUPPORT
CIRCUIT CIVIL
CIRCUIT CRIMINAL
COUNTY CIVIL
COUNTY CRIMINAL
DOMESTIC RELATIONS
FAMILY LAW
JURY ASSEMBLY
JUVENILE
MENTAL HEALTH
MIS
OPERATIONAL SERVICES
PROBATE
TRAFFIC



**COUNTY OF ESCAMBIA
OFFICE OF THE
CLERK OF THE CIRCUIT COURT**

**BRANCH OFFICES
ARCHIVES AND RECORDS
JUVENILE DIVISION
CENTURY**


CLERK TO THE BOARD OF
COUNTY COMMISSIONERS
OFFICIAL RECORDS
COUNTY TREASURY
AUDITOR

ERNIE LEE MAGAHA, CLERK OF THE CIRCUIT COURT
Tax Certificate Redeemed From Sale
Account: 014431000 Certificate Number: 000401 of 2006

Payor: EST OF DORRIS S REDISH 515 JAMES RIVER ROAD GULF BREEZE FL 32561 Date
07/03/2008

Clerk's Check #	19110501	Clerk's Total	\$364.65
Tax Collector Check #	1	Tax Collector's Total	\$1,852.82
		Postage	\$30.00
		Researcher Copies	\$12.00
		Total Received	\$2,259.47

ERNIE LEE MAGAHA
Clerk of the Circuit Court

Received By: 
Deputy Clerk

Escambia County Government Complex • 221 Palafox Place Ste 110 • PENSACOLA, FLORIDA 32502
(850) 595-3793 • FAX (850) 595-4827 • <http://www.clerk.co.escambia.fl.us>

**Ernie Lee Magaha,
Clerk of the Circuit Court of Escambia County Florida**

Receipt Type	Case	Outstanding Amount	0.00
Receipt Number	903976	Receipt Date	07/03/2008

Case Number	2006 TD 000401
Description	GULF GROUP HOLDINGS VS

Action **TAX DEED REDEMPTION**

Judge

Received From **EST OF DORRIS S REDISH**

On Behalf Of **GULF GROUP HOLDINGS**

Total Received	2,259.47
Net Received	2,259.47
Change	0.00

Receipt Payments	Amount	Reference Description
Check	2,259.47	19110501

Receipt Applications	Amount
Holding	2,247.47
Service Charge	12.00

Deputy Clerk: mkj Transaction Date 07/03/2008 10:41:47

Comments



ERNIE LEE MAGAHA
CLERK OF THE CIRCUIT COURT
ESCAMBIA COUNTY, FLORIDA

Tax Deed - Redemption Calculator

Account: 014431000 Certificate Number: 000401 of 2006

Redemption ☒ Yes Application Date Interest Rate

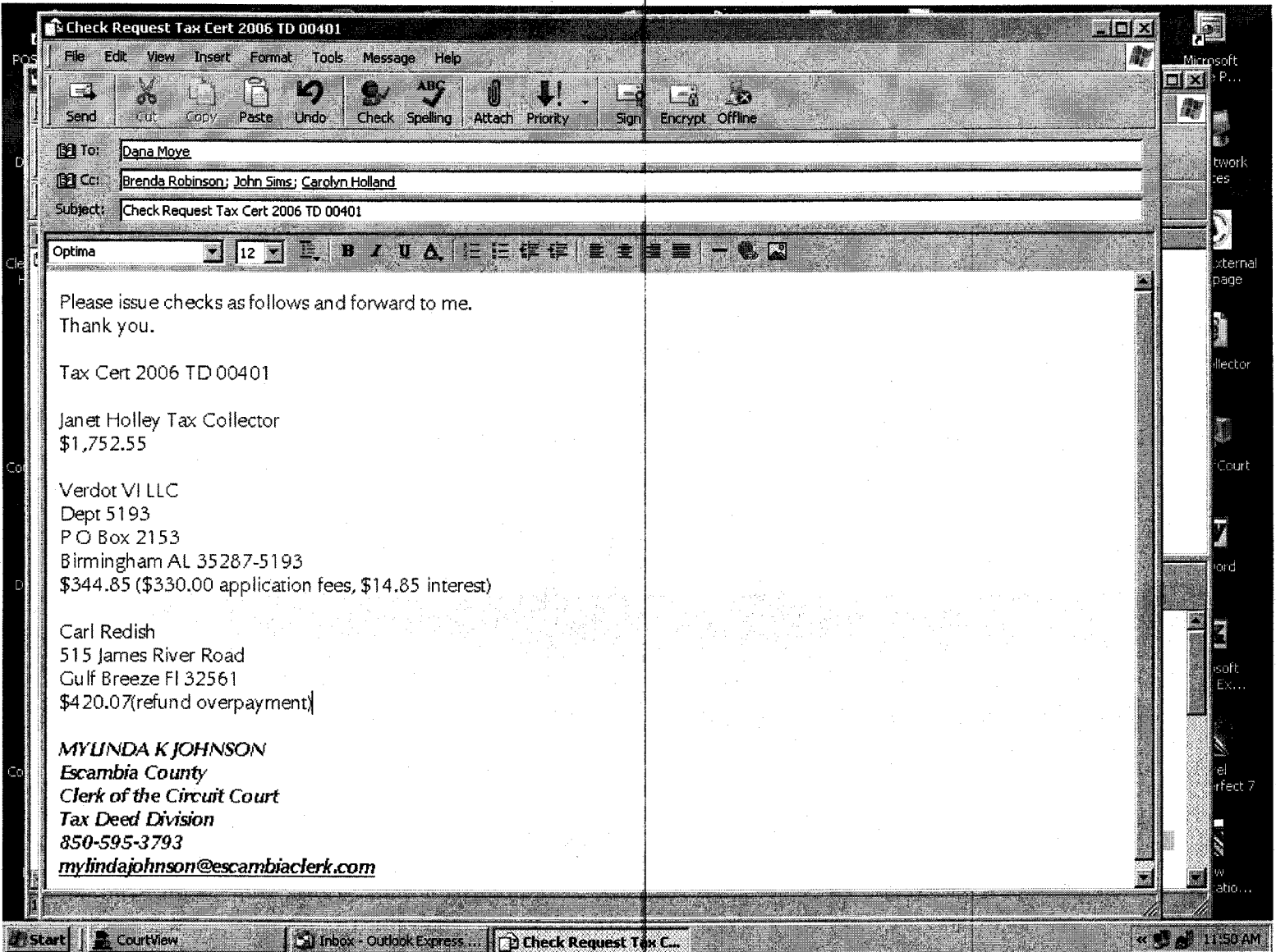
	Final Redemption Payment ESTIMATED	Redemption Overpayment ACTUAL
	Auction Date <input type="text" value="11/03/2008"/>	Redemption Date <input type="text" value="07/03/2008"/>
Months	<input type="text" value="7"/>	<input type="text" value="3"/>
Tax Collector	<input type="text" value="\$1,671.10"/>	<input type="text" value="\$1,671.10"/>
Tax Collector Interest	<input type="text" value="\$175.47"/>	<input type="text" value="\$75.20"/>
Tax Collector Fee	<input type="text" value="\$6.25"/>	<input type="text" value="\$6.25"/>
Total Tax Collector	<input type="text" value="\$1,852.82"/>	<input type="text" value="\$1,752.55"/>
Clerk Fee	<input type="text" value="\$60.00"/>	<input type="text" value="\$60.00"/>
Sheriff Fee	<input type="text" value="\$60.00"/>	<input type="text" value="\$60.00"/>
Legal Advertisement	<input type="text" value="\$210.00"/>	<input type="text" value="\$210.00"/>
App. Fee Interest	<input type="text" value="\$34.65"/>	<input type="text" value="\$14.85"/>
Total Clerk	<input type="text" value="\$364.65"/>	<input type="text" value="\$344.85"/>
Postage	<input type="text" value="\$30.00"/>	<input type="text" value="\$0.00"/>
Researcher Copies	<input type="text" value="\$12.00"/>	<input type="text" value="\$12.00"/>
Total Redemption Amount	<input type="text" value="\$2,259.47"/>	<input type="text" value="\$2,109.40"/>
	Repayment Overpayment Refund Amount	<input type="text" value="\$150.07"/> <i>+ 210.00</i> <i>60.00</i>

Notes ☐ ACTUAL SHERIFF FEE \$40.00 / REC COM \$21.50 JPS
 6-25-2008 mtg co called for quotes. mkj
 Mr. Yousef came into our office last week for quotes. mkj

Submit

Reset

Print Preview



ERNIE LEE MAGAHA
CLERK OF THE CIRCUIT COURT

ARCHIVES AND RECORDS
CHILD SUPPORT
CIRCUIT CIVIL
CIRCUIT CRIMINAL
COUNTY CIVIL
COUNTY CRIMINAL
DOMESTIC RELATIONS
FAMILY LAW
JURY ASSEMBLY
JUVENILE
MENTAL HEALTH
PROBATE
TRAFFIC



**COUNTY OF ESCAMBIA
OFFICE OF THE
CLERK OF THE CIRCUIT COURT**

BRANCH OFFICES
ARCHIVES AND RECORDS
JUVENILE DIVISION
CENTURY

CLERK TO THE BOARD OF
COUNTY COMMISSIONERS

OFFICIAL RECORDS
COUNTY TREASURY
AUDITOR

7/10/2008

CARL REDISH
515 JAMES RIVER ROAD
GULF BREEZE FL 32561

Dear Owner:

The records of this office show a refund due to you on the following Tax Deed Certificate. This amount represents an overpayment of interest/application fees. Our system automatically calculates interest through the sale date and you redeemed in the month prior on 7/3/2008 which generates a refund.

<u>Tax Cert. #</u>	<u>Account #</u>	<u>Sale</u>	<u>Refund</u>
<u>MULTIPLE</u>	<u>MULTIPLE</u>	<u>VARIOUS</u>	<u>2,492.38</u>

*****SEE ATTACHED**

Very truly yours,
ERNIE LEE MAGAHA
Clerk of the Circuit Court

By: 
Mylinda Johnson, Tax Deeds Division

Enclosure

ERNIE LEE MAGAHA
CLERK OF THE CIRCUIT COURT

ARCHIVES AND RECORDS
CHILD SUPPORT
CIRCUIT CIVIL
CIRCUIT CRIMINAL
COUNTY CIVIL
COUNTY CRIMINAL
DOMESTIC RELATIONS
FAMILY LAW
JURY ASSEMBLY
JUVENILE
MENTAL HEALTH
PROBATE
TRAFFIC



BRANCH OFFICES
ARCHIVES AND RECORDS
JUVENILE DIVISION
CENTURY

**COUNTY OF ESCAMBIA
OFFICE OF THE
CLERK OF THE CIRCUIT COURT**

CLERK TO THE BOARD OF
COUNTY COMMISSIONERS

OFFICIAL RECORDS
COUNTY TREASURY
AUDITOR

July 10, 2008

VERDOT VI LLC
DEPT 5193
P O BOX 2153
BIRMINGHAM AL 35287


Dear Certificate Holder:

Our records indicate that you made application for a tax deed to be issued on the following property represented by the numbered certificate below. The property redeemed prior to sale and your application fees and interest are enclosed.

<u>Tax Cert. #</u>	<u>Sale Date</u>	<u>Appl. Fees</u>	<u>Interest</u>	<u>Total</u>
00401/2006	11/3/2008	\$330.00	\$14.85	\$344.85
00402/2006	11/3/2008	\$330.00	\$14.85	\$344.85
00404/2006	11/3/2008	\$330.00	\$14.85	\$344.85

Total 1,034.55

Very truly yours,
ERNIE LEE MAGAHA
Clerk of the Circuit Court

By: 
Mylinda Johnson, Tax Deeds Division

Enclosure

ERNIE LEE MAGAHA
CLERK OF THE CIRCUIT COURT



BRANCH OFFICES
ARCHIVES AND RECORDS
JUVENILE DIVISION

ARCHIVES AND RECORDS
CHILD SUPPORT
CIRCUIT CIVIL
CIRCUIT CRIMINAL
COUNTY CIVIL
COUNTY CRIMINAL
DOMESTIC RELATIONS
FAMILY LAW
JURY ASSEMBLY
JUVENILE
MENTAL HEALTH
MIS
OPERATIONAL SERVICES
PROBATE
TRAFFIC

CENTURY

CLERK TO THE BOARD OF
COUNTY COMMISSIONERS

OFFICIAL RECORDS
COUNTY TREASURY
AUDITOR

**COUNTY OF ESCAMBIA
OFFICE OF THE
CLERK OF THE CIRCUIT COURT**

IMAGING COVER PAGE

This cover page is not a part of the original documents but is
necessary to avoid obscuring any information on
the original documents

Case: 2006 TD 000401



00011779239

Dkt: TD80 Pg#:

14

Original Documents Follow