



# CERTIFICATION OF TAX DEED APPLICATION

Sections 197.502 and 197.542, Florida Statutes

DR-513  
Rule 12D-16.002 F.A.C  
Effective 07/19  
Page 1 of 2

0124.41

## Part 1: Tax Deed Application Information

Applicant Name Applicant Address	JPL INVESTMENTS CORP AND OCEAN BANK 8724 SW 72 ST #382 MIAMI, FL 33173	Application date	Apr 27, 2023
Property description	BLOCKER SHAVONZO 235 BRIDGE CITY DR PENSACOLA, FL 32506 235 BRIDGE CITY DR 09-3976-536 BEG AT SW COR OF SEC N 2 DEG 13 MIN 41 SEC E ALG W LI OF SEC 712 38/100 FT FOR POB CONT ALG SAME COU (Full legal attached.)	Certificate #	2021 / 4010
		Date certificate issued	06/01/2021

## Part 2: Certificates Owned by Applicant and Filed with Tax Deed Application

Column 1 Certificate Number	Column 2 Date of Certificate Sale	Column 3 Face Amount of Certificate	Column 4 Interest	Column 5: Total (Column 3 + Column 4)
# 2021/4010	06/01/2021	454.36	22.72	477.08
# 2022/4345	06/01/2022	461.58	23.08	484.66
→Part 2: Total*				961.74

## Part 3: Other Certificates Redeemed by Applicant (Other than County)

Column 1 Certificate Number	Column 2 Date of Other Certificate Sale	Column 3 Face Amount of Other Certificate	Column 4 Tax Collector's Fee	Column 5 Interest	Total (Column 3 + Column 4 + Column 5)
# /					
Part 3: Total*					0.00

## Part 4: Tax Collector Certified Amounts (Lines 1-7)

1. Cost of all certificates in applicant's possession and other certificates redeemed by applicant (*Total of Parts 2 + 3 above)	961.74
2. Delinquent taxes paid by the applicant	0.00
3. Current taxes paid by the applicant	412.70
4. Property information report fee	200.00
5. Tax deed application fee	175.00
6. Interest accrued by tax collector under s.197.542, F.S. (see Tax Collector Instructions, page 2)	0.00
7. Total Paid (Lines 1-6)	1,749.44

I certify the above information is true and the tax certificates, interest, property information report fee, and tax collector's fees have been paid, and that the property information statement is attached.

Sign here: Jennifer N. Cassidy Escambia, Florida  
Signature, Tax Collector or Designee Date May 17th, 2023

Send this certification to the Clerk of Court by 10 days after the date signed. See Instructions on Page 2

+\$12.50

<b>Part 5: Clerk of Court Certified Amounts (Lines 8-14)</b>	
8. Processing tax deed fee	
9. Certified or registered mail charge	
10. Clerk of Court advertising, notice for newspaper, and electronic auction fees	
11. Recording fee for certificate of notice	
12. Sheriff's fees	
13. Interest (see Clerk of Court Instructions, page 2)	
14. <b>Total Paid (Lines 8-13)</b>	
15. Plus one-half of the assessed value of homestead property, if applicable under s. 197.502(6)(c), F.S.	
16. Statutory opening bid (total of Lines 7, 14, 15, and 16 if applicable)	
Sign here: _____ Date of sale <u>01/03/2024</u> Signature, Clerk of Court or Designee	

### INSTRUCTIONS

#### Tax Collector (complete Parts 1-4)

##### Part 2: Certificates Owned by Applicant and Filed with Tax Deed Application

Enter the Face Amount of Certificate in Column 3 and the Interest in Column 4 for each certificate number. Add Columns 3 and 4 and enter the amount in Column 5.

##### Part 3: Other Certificates Redeemed by Applicant (Other than County)

**Total.** Add the amounts in Columns 3, 4 and 5

##### Part 4: Tax Collector Certified Amounts (Lines 1-7)

**Line 1,** enter the total of Part 2 plus the total of Part 3 above.

**Total Paid, Line 7:** Add the amounts of Lines 1-6

**Line 6, Interest accrued by tax collector.** Calculate the 1.5 percent interest accrued from the month after the date of application through the month this form is certified to the clerk. Enter the amount to be certified to the clerk on **Line 6**. The interest calculated by the tax collector stops before the interest calculated by the clerk begins. See Section 197.542, F.S., and Rule 12D-13.060(3), Florida Administrative Code.

The tax collector's interest for redemption at the time of the tax deed application is a cost of redemption, which encompasses various percentages of interest on certificates and omitted or delinquent taxes under Section 197.502, F.S. This interest is calculated before the tax collector calculates the interest in Section 197.542, F.S.

Attach certified statement of names and addresses of persons who must be notified before the sale of the property. Send this form and any required attachments to the Clerk of Court within 10 days after it is signed.

#### Clerk of Court (complete Part 5)

**Line 13: Interest** is calculated at the rate of 1.5 percent per month starting from the first day of the month after the month of certification of this form through the last day of the month in which the sale will be held. Multiply the calculated rate by the total of **Line 7**, minus **Line 6**, plus **Lines 8** through **12**. Enter the amount on **Line 13**.

**Line 14:** Enter the total of Lines 8-13. Complete Lines 15-18, if applicable.

BEG AT SW COR OF SEC N 2 DEG 13 MIN 41 SEC E ALG W LI OF SEC 712 38/100 FT FOR POB CONT ALG SAME COURSE 130 FT S 88 DEG 04 MIN 02 SEC E 82 32/100 FT TO PC CONCAVE TO NE (RADIUS 40 FT) SELY ALG SD CURVE ARC DIST 31 42/100 FT (CHORD 30 61/100 FT) S 44 DEG 53 MIN 15 SEC W 138 98/100 FT TO POB LT 7 PHASE II CATALINA MOBILE HOME EST OR 7393 P 677

# APPLICATION FOR TAX DEED

Section 197.502, Florida Statutes

512  
R. 12/16

Application Number: 2300446

To: Tax Collector of ESCAMBIA COUNTY, Florida

I,  
JPL INVESTMENTS CORP AND OCEAN BANK  
8724 SW 72 ST #382  
MIAMI, FL 33173,

hold the listed tax certificate and hereby surrender the same to the Tax Collector and make tax deed application thereon:

Account Number	Certificate No.	Date	Legal Description
09-3976-536	2021/4010	06-01-2021	BEG AT SW COR OF SEC N 2 DEG 13 MIN 41 SEC E ALG W LI OF SEC 712 38/100 FT FOR POB CONT ALG SAME COURSE 130 FT S 88 DEG 04 MIN 02 SEC E 82 32/100 FT TO PC CONCAVE TO NE (RADIUS 40 FT) SELY ALG SD CURVE ARC DIST 31 42/100 FT (CHORD 30 61/100 FT) S 44 DEG 53 MIN 15 SEC W 138 98/100 FT TO POB LT 7 PHASE II CATALINA MOBILE HOME EST OR 7393 P 677

I agree to:

- pay any current taxes, if due and
- redeem all outstanding tax certificates plus interest not in my possession, and
- pay all delinquent and omitted taxes, plus interest covering the property.
- pay all Tax Collector's fees, property information report costs, Clerk of the Court costs, charges and fees, and Sheriff's costs, if applicable.

Attached is the tax sale certificate on which this application is based and all other certificates of the same legal description which are in my possession.

Electronic signature on file  
JPL INVESTMENTS CORP AND OCEAN BANK  
8724 SW 72 ST #382  
MIAMI, FL 33173

04-27-2023  
Application Date

\_\_\_\_\_  
Applicant's signature



# Chris Jones Escambia County Property Appraiser

Real Estate Search

Tangible Property Search

Sale List

← Nav. Mode ☒ Account ☐ Parcel ID →

Printer Friendly Version

General Information		Assessments				
<b>Parcel ID:</b>	1825311203007002	<b>Year</b>	<b>Land</b>	<b>Imprv</b>	<b>Total</b>	<b>Cap Val</b>
<b>Account:</b>	093976536	2022	\$10,000	\$10,553	\$20,553	\$20,553
<b>Owners:</b>	BLOCKER SHAVONZO	2021	\$10,000	\$9,354	\$19,354	\$19,354
<b>Mail:</b>	235 BRIDGE CITY DR PENSACOLA, FL 32506	2020	\$10,000	\$9,194	\$19,194	\$19,194
<b>Situs:</b>	235 BRIDGE CITY DR 32506	Disclaimer				
<b>Use Code:</b>	MOBILE HOME	Tax Estimator				
<b>Taxing Authority:</b>	COUNTY MSTU	File for New Homestead Exemption Online				
<b>Tax Inquiry:</b>	<a href="#">Open Tax Inquiry Window</a>					
Tax Inquiry link courtesy of Scott Lunsford Escambia County Tax Collector						

Sales Data						2022 Certified Roll Exemptions	
Sale Date	Book	Page	Value	Type	Official Records (New Window)	None	
07/30/2015	7393	677	\$7,000	WD		<b>Legal Description</b> BEG AT SW COR OF SEC N 2 DEG 13 MIN 41 SEC E ALG W LI OF SEC 712 38/100 FT FOR POB CONT ALG SAME COURSE 130 FT S...	
04/05/2008	6997	852	\$100	WD			
08/2005	5724	1370	\$4,000	QC			
12/1996	4079	745	\$14,000	WD			
07/1993	3398	887	\$5,800	QC			
06/1993	3398	885	\$5,800	QC			
Official Records Inquiry courtesy of Pam Childers Escambia County Clerk of the Circuit Court and Comptroller						Extra Features	
						None	

Parcel Information		Launch Interactive Map	
<b>Section</b> <b>Map Id:</b> 18-2S-31  <b>Approx. Acreage:</b> 0.1526  <b>Zoned:</b>  <b>Evacuation &amp; Flood Information</b> <a href="#">Open Report</a>			
		<a href="#">View Florida Department of Environmental Protection(DEP) Data</a>	

## Buildings

Year Built: 2000, Effective Year: 2000, PA Building ID#: 131718

### Structural Elements

#### DWELLING UNITS-1

MH EXTERIOR WALL-VINYL/METAL

MH FLOOR FINISH-CARPET

MH FLOOR SYSTEM-TYPICAL

MH HEAT/AIR-HEAT & AIR

MH INTERIOR FINISH-DRYWALL/PLASTER

MH MILLWORK-TYPICAL

MH ROOF COVER-COMP SHINGLE/WOOD

MH ROOF FRAMING-GABLE HIP

MH STRUCTURAL FRAME-TYPICAL

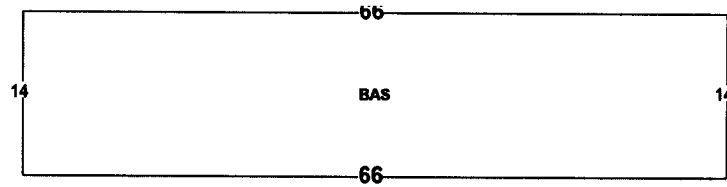
NO. PLUMBING FIXTURES-6

NO. STORIES-1


STORY HEIGHT-0

Areas - 924 Total SF

BASE AREA - 924



## Images



5/13/2016 12:00:00 AM

The primary use of the assessment data is for the preparation of the current year tax roll. No responsibility or liability is assumed for inaccuracies or errors.

Last Updated:05/19/2023 (tc:5124)

## NOTICE OF APPLICATION FOR TAX DEED

NOTICE IS HEREBY GIVEN, That **JPL INVESTMENTS CORP AND OCEAN BANK** holder of **Tax Certificate No. 04010**, issued the **1st** day of **June, A.D., 2021** has filed same in my office and has made application for a tax deed to be issued thereon. Said certificate embraces the following described property in the County of Escambia, State of Florida, to wit:

**BEG AT SW COR OF SEC N 2 DEG 13 MIN 41 SEC E ALG W LI OF SEC 712 38/100 FT FOR POB CONT ALG SAME COURSE 130 FT S 88 DEG 04 MIN 02 SEC E 82 32/100 FT TO PC CONCAVE TO NE (RADIUS 40 FT) SELY ALG SD CURVE ARC DIST 31 42/100 FT (CHORD 30 61/100 FT) S 44 DEG 53 MIN 15 SEC W 138 98/100 FT TO POB LT 7 PHASE II CATALINA MOBILE HOME EST OR 7393 P 677**

**SECTION 18, TOWNSHIP 2 S, RANGE 31 W**

**TAX ACCOUNT NUMBER 093976536 (0124-41)**

The assessment of the said property under the said certificate issued was in the name of

**SHAVONZO BLOCKER**

Unless said certificate shall be redeemed according to law, the property described therein will be sold to the highest bidder at public auction at 9:00 A.M. on the **first** Wednesday in the month of January, which is the **3rd** day of January 2024.

Dated this 23rd day of May 2023.

In accordance with the AMERICANS WITH DISABILITIES ACT, if you are a person with a disability who needs special accommodation in order to participate in this proceeding you are entitled to the provision of certain assistance. Please contact Emily Hogg not later than seven days prior to the proceeding at Escambia County Government Complex, 221 Palafox Place Ste 110, Pensacola FL 32502. Telephone: 850-595-3793.



PAM CHILDERS  
CLERK OF THE CIRCUIT COURT  
ESCAMBIA COUNTY, FLORIDA

By:  
Emily Hogg  
Deputy Clerk

**PAM CHILDERS**  
CLERK OF THE CIRCUIT COURT  
ARCHIVES AND RECORDS  
CHILDSUPPORT  
CIRCUIT CIVIL  
CIRCUIT CRIMINAL  
COUNTY CIVIL  
COUNTY CRIMINAL  
DOMESTIC RELATIONS  
FAMILY LAW  
JURY ASSEMBLY  
JUVENILE  
MENTAL HEALTH  
MIS  
OPERATIONAL SERVICES  
PROBATE  
TRAFFIC



**COUNTY OF ESCAMBIA  
OFFICE OF THE  
CLERK OF THE CIRCUIT COURT**

**BRANCH OFFICES  
ARCHIVES AND RECORDS  
JUVENILE DIVISION  
CENTURY**

CLERK TO THE BOARD OF  
COUNTY COMMISSIONERS  
OFFICIAL RECORDS  
COUNTY TREASURY  
AUDITOR


**PAM CHILDERS, CLERK OF THE CIRCUIT COURT  
Tax Certificate Redeemed From Sale  
Account: 093976536 Certificate Number: 004010 of 2021**

**Payor: KATY TUBBS 235 BRIDGE CITY DR PENSACOLA, FL 32506 Date 6/29/2023**

Clerk's Check #	1	Clerk's Total	\$517.56
Tax Collector Check #	1	Tax Collector's Total	\$1,908.11
		Postage	\$60.00
		Researcher Copies	\$0.00
		Recording	\$10.00
		Prep Fee	\$7.00
		Total Received	<del>\$2,592.67</del>

**\$1,981.10**

**PAM CHILDERS  
Clerk of the Circuit Court**

Received By:   
Deputy Clerk

**Escambia County Government Complex • 221 Palafox Place Ste 110 • PENSACOLA, FLORIDA 32502  
(850) 595-3793 • FAX (850) 595-4827 • <http://www.clerk.co.escambia.fl.us>**

**PAM CHILDERS**  
 CLERK OF THE CIRCUIT COURT  
 ARCHIVES AND RECORDS  
 CHILDSUPPORT  
 CIRCUIT CIVIL  
 CIRCUIT CRIMINAL  
 COUNTY CIVIL  
 COUNTY CRIMINAL  
 DOMESTIC RELATIONS  
 FAMILY LAW  
 JURY ASSEMBLY  
 JUVENILE  
 MENTAL HEALTH  
 MIS  
 OPERATIONAL SERVICES  
 PROBATE  
 TRAFFIC



**COUNTY OF ESCAMBIA  
 OFFICE OF THE  
 CLERK OF THE CIRCUIT COURT**

**BRANCH OFFICES  
 ARCHIVES AND RECORDS  
 JUVENILE DIVISION  
 CENTURY**

CLERK TO THE BOARD OF  
 COUNTY COMMISSIONERS  
 OFFICIAL RECORDS  
 COUNTY TREASURY  
 AUDITOR

**Case # 2021 TD 004010**

**Redeemed Date 6/29/2023**

**Name KATY TUBBS 235 BRIDGE CITY DR PENSACOLA, FL 32506**

Clerk's Total = TAXDEED	\$517/56	\$1,964.10
Due Tax Collector = TAXDEED	\$1,998.11	
Postage = TD2	\$60.00	
ResearcherCopies = TD6	\$0.00	
Release TDA Notice (Recording) = RECORD2	\$10.00	
Release TDA Notice (Prep Fee) = TD4	\$7.00	

• For Office Use Only

Date	Docket	Desc	Amount Owed	Amount Due	Payee Name
------	--------	------	-------------	------------	------------

**FINANCIAL SUMMARY**

No Information Available - See Dockets






**PAM CHILDERS**  
**CLERK OF THE CIRCUIT COURT**  
**ESCAMBIA COUNTY, FLORIDA**

**Tax Deed - Redemption Calculator**

**Account: 093976536 Certificate Number: 004010 of 2021**

Redemption ☐ No ☒ Application Date  Interest Rate

	Final Redemption Payment ESTIMATED	Redemption Overpayment ACTUAL
	Auction Date <input type="text" value="1/3/2024"/>	Redemption Date <input type="text" value="6/29/2023"/> 
Months	9	2
Tax Collector	<input type="text" value="\$1,749.44"/>	<input type="text" value="\$1,749.44"/>
Tax Collector Interest	\$236.17	\$52.48
Tax Collector Fee	<input type="text" value="\$12.50"/>	<input type="text" value="\$12.50"/>
Total Tax Collector	\$1,998.11	<input type="text" value="\$1,814.42"/> TC
Record TDA Notice	<input type="text" value="\$17.00"/>	<input type="text" value="\$17.00"/>
Clerk Fee	<input type="text" value="\$119.00"/>	<input type="text" value="\$119.00"/>
Sheriff Fee	<input type="text" value="\$120.00"/>	<input type="text" value="\$120.00"/>
Legal Advertisement	<input type="text" value="\$200.00"/>	<input type="text" value="\$200.00"/>
App. Fee Interest	\$61.56	\$13.68
Total Clerk	\$517.56	<input type="text" value="\$469.68"/> CH
Release TDA Notice (Recording)	<input type="text" value="\$10.00"/>	<input type="text" value="\$10.00"/>
Release TDA Notice (Prep Fee)	<input type="text" value="\$7.00"/>	<input type="text" value="\$7.00"/>
Postage	<input type="text" value="\$60.00"/>	<input type="text" value="\$0.00"/>
Researcher Copies	<input type="text" value="\$0.00"/>	<input type="text" value="\$0.00"/>
Total Redemption Amount	\$2,592.67	\$2,301.10
	Repayment Overpayment Refund Amount	\$291.57
Book/Page	<input type="text" value="8982"/>	<input type="text" value="1095"/>

## RELEASE OF NOTICE OF APPLICATION FOR TAX DEED

Pursuant to § 197.502(5)(c), Florida Statutes, the Escambia County Clerk of Court fully releases the Notice of Tax Deed Application recorded at Official Records Book 8982, Page 1095, of Escambia County, for the tax certificate, tax deed, and property described below:

Tax Certificate No. Certificate No. 04010, issued the 1st day of June, A.D., 2021

TAX ACCOUNT NUMBER: 093976536 (0124-41)

### DESCRIPTION OF PROPERTY:

BEG AT SW COR OF SEC N 2 DEG 13 MIN 41 SEC E ALG W LI OF SEC 712 38/100 FT FOR POB  
CONT ALG SAME COURSE 130 FT S 88 DEG 04 MIN 02 SEC E 82 32/100 FT TO PC CONCAVE TO  
NE (RADIUS 40 FT) SELY ALG SD CURVE ARC DIST 31 42/100 FT (CHORD 30 61/100 FT) S 44  
DEG 53 MIN 15 SEC W 138 98/100 FT TO POB LT 7 PHASE II CATALINA MOBILE HOME EST OR  
7393 P 677

SECTION 18, TOWNSHIP 2 S, RANGE 31 W

NAME IN WHICH ASSESSED: SHAVONZO BLOCKER

Dated this 29th day of June 2023.



PAM CHILDERS  
CLERK OF THE CIRCUIT COURT  
ESCAMBIA COUNTY, FLORIDA

By:  
Emily Hogg  
Deputy Clerk



**PROPERTY INFORMATION REPORT**  
3050 Concho Drive, Pensacola, Florida 32507 | Phone: 850-466-3077

THE ATTACHED REPORT IS ISSUED TO:

SCOTT LUNSFORD, ESCAMBIA COUNTY TAX COLLECTOR

TAX ACCOUNT #: 09-3976-536 CERTIFICATE #: 2021-4010

THIS REPORT IS NOT TITLE INSURANCE. THE LIABILITY FOR ERRORS OR OMISSIONS IN THIS REPORT IS LIMITED TO THE PERSON(S) EXPRESSLY IDENTIFIED BY NAME IN THE PROPERTY INFORMATION REPORT AS THE RECIPIENT(S) OF THE PROPERTY INFORMATION REPORT.

The attached Report prepared in accordance with the instructions given by the user named above includes a listing of the owner(s) of record of the land described herein together with current and delinquent ad valorem tax information and a listing and copies of all open or unsatisfied leases, mortgages, judgments and encumbrances recorded in the Official Record Books of Escambia County, Florida that appear to encumber the title to said land as listed on page 2 herein. It is the responsibility of the party named above to verify receipt of each document listed. If a copy of any document listed is not received, the office issuing this Report must be contacted immediately.

**This Report is subject to:** Current year taxes; taxes and assessments due now or in subsequent years; oil, gas, and mineral or any subsurface rights of any kind or nature; easements, restrictions and covenants of record; encroachments, overlaps, boundary line disputes, and any other matters that would be disclosed by an accurate survey and inspection of the premises.

This Report does not insure or guarantee the validity or sufficiency of any document attached, nor is it to be considered a title insurance policy, an opinion of title, a guarantee of title, or as any other form of guarantee or warranty of title.

Use of the term "Report" herein refers to the Property Information Report and the documents attached hereto.

Period Searched: October 4, 2003 to and including October 4, 2023 Abstractor: Stacie Wright

BY

Michael A. Campbell,  
As President  
Dated: October 12, 2023

**PROPERTY INFORMATION REPORT**  
**CONTINUATION PAGE**

October 12, 2023

Tax Account #: **09-3976-536**

1. The Grantee(s) of the last deed(s) of record is/are: **SHAVONZO BLOCKER**

**By Virtue of Warranty Deed recorded 8/19/2015 in OR 7393/677**

2. The land covered by this Report is: **See Attached Exhibit "A"**

3. The following unsatisfied mortgages, liens, and judgments affecting the land covered by this Report appear of record:

a. **NONE**

4. Taxes:

**Taxes for the year(s) NONE are delinquent.**

**Tax Account #: 09-3976-536**

**Assessed Value: \$21,543.00**

**Exemptions: NONE**

5. We find the following HOA names in our search (if a condominium, the condo docs book and page are included for your review): **NONE**

Payment of any special liens/assessments imposed by City, County, and/or State.

Note: Escambia County and/or local municipalities may impose special liens/assessments. These liens/assessments are not discovered in a title search or shown above. These special assessments typically create a lien on real property. The entity that governs subject property must be contacted to verify payment status.

**PERDIDO TITLE & ABSTRACT, INC.**  
**PROPERTY INFORMATION REPORT**  
3050 Concho Drive, Pensacola, Florida 32507 | Phone 850-466-3077

**Scott Lunsford**  
**Escambia County Tax Collector**  
P.O. Box 1312  
Pensacola, FL 32591

**CERTIFICATION: TITLE SEARCH FOR TDA**

**TAX DEED SALE DATE:** JAN 3, 2024

**TAX ACCOUNT #:** 09-3976-536

**CERTIFICATE #:** 2021-4010

In compliance with Section 197.522, Florida Statutes, the following is a list of names and addresses of those persons, firms, and/or agencies having legal interest in or claim against the above-described property. The above-referenced tax sale certificate is being submitted as proper notification of tax deed sale.

YES	NO	
<input type="checkbox"/>	<input checked="" type="checkbox"/>	Notify City of Pensacola, P.O. Box 12910, 32521
<input type="checkbox"/>	<input checked="" type="checkbox"/>	Notify Escambia County, 190 Governmental Center, 32502
<input type="checkbox"/>	<input checked="" type="checkbox"/>	Homestead for <u>2022</u> tax year.

**SHAVONZO BLOCKER**  
**235 BRIDGE CITY DRIVE**  
**PENSACOLA, FL 32506**

Certified and delivered to Escambia County Tax Collector, this 12<sup>th</sup> day of October, 2023.

**PERDIDO TITLE & ABSTRACT, INC.**



BY: Michael A. Campbell, As It's President

NOTE: The above listed addresses are based upon current information available, but addresses are not guaranteed to be true or correct.

## **PROPERTY INFORMATION REPORT**

**October 12, 2023**

**Tax Account #:09-3976-536**

### **LEGAL DESCRIPTION EXHIBIT "A"**

**BEG AT SW COR OF SEC N 2 DEG 13 MIN 41 SEC E ALG W LI OF SEC 712 38/100 FT FOR POB  
CONT ALG SAME COURSE 130 FT S 88 DEG 04 MIN 02 SEC E 82 32/100 FT TO PC CONCAVE TO  
NE (RADIUS 40 FT) SELY ALG SD CURVE ARC DIST 31 42/100 FT (CHORD 30 61/100 FT) S 44  
DEG 53 MIN 15 SEC W 138 98/100 FT TO POB LT 7 PHASE II CATALINA MOBILE HOME EST OR  
7393 P 677**

**SECTION 18, TOWNSHIP 2 S, RANGE 31 W**

**TAX ACCOUNT NUMBER 09-3976-536(0124-41)**

**ABTRACTOR'S NOTE: WE CAN NOT CERTIFY LEGAL AS WRITTEN ON TAX ROLL  
WITHOUT A CURRENT SURVEY.**

**ABSTRACTOR'S NOTE: WE CAN NOT CERTIFY ACCESS. PROPERTY APPRAISER MAP  
SHOWS ROAD BUT DOES NOT DESIGNATE AS COUNTY ROAD.**

This Document Prepared By and Return to:

**Edsel F. Matthews, Jr., P.A.**  
308 S. Jefferson Street  
Pensacola, FL 32502

Parcel ID Number: 182S31-1203-007-002

## Warranty Deed

**This Indenture**, Made this **11th** day of **August, 2015 A.D.**, **Between James R. Gullette**  
of the County of **Escambia**, State of **Florida**, grantor, and

**Shavonzo Blocker**, whose address is: 235 Bridge City Drive, Pensacola, FL 32506, of the County of  
**Escambia**, State of **Florida**, grantee.

**Witnesseth** that the GRANTOR, for and in consideration of the sum of **TEN AND NO/100 DOLLARS (\$10.00)**,  
and other good and valuable consideration to GRANTOR in hand paid by GRANTEE, the receipt whereof is hereby acknowledged, has  
granted, bargained and sold to the said GRANTEE and GRANTEE'S heirs, successors and assigns forever, the following described land,  
situate, lying and being in the County of **Escambia** State of **Florida** to wit:

Commence at the Southwest corner of Section 18, Township 2 South, Range 31  
West, Escambia County, Florida; thence North 2 degrees 13 minutes 41 seconds  
East along the West line of said Section 18 a distance of 712.38 feet for the  
Point of Beginning; thence continue along same course a distance of 130.00  
feet; thence South 88 degrees 04 minutes 02 seconds East a distance of 82.32  
feet to a point on a curve concave to the Northeast (R = 40 feet); thence  
Southeasterly along said curve an arc distance of 31.42 feet (chord = 30.61  
feet); thence South 44 degrees 53 minutes 15 seconds West a distance of 138.98  
feet to the Point of Beginning.


The property herein conveyed is vacant land and DOES NOT constitute the  
HOMESTEAD property of the Grantor.


Subject to restrictions, reservations and easements of record, if any,  
and taxes subsequent to 2014.

and the grantor does hereby fully warrant the title to said land, and will defend the same against lawful claims of all persons whomsoever.

**In Witness Whereof**, the grantor has hereunto set his hand and seal the day and year first above written.

Signed, sealed and delivered in our presence:


  
Printed Name: Gina Boylston  
Witness

  
Printed Name: Lisa Novatka  
Witness

  
James R. Gullette  
P.O. Address: 2302 North N Street, Pensacola, FL 32501

STATE OF Florida  
COUNTY OF Escambia

The foregoing instrument was acknowledged before me this **30th** day of **July, 2015** by **James R. Gullette**, who is personally known to me or who has produced his **Florida driver's license** as identification.

  
Notary Public  
LISA NOVATKA  
MY COMMISSION # EE 152835  
EXPIRES: January 4, 2016  
Bonded Thru Budget Notary Services