



# CERTIFICATION OF TAX DEED APPLICATION

Sections 197.502 and 197.542, Florida Statutes

DR-513  
Rule 12D-16.002 F.A.C  
Effective 07/19  
Page 1 of 2

0122-49

## Part 1: Tax Deed Application Information

Applicant Name Applicant Address	JUAN C CAPOTE MIKON FINANCIAL SERVICES, INC. AND OCEAN BANK 780 NW 42 AVE #300 MIAMI, FL 33126	Application date	Apr 12, 2021
Property description	BAMA BOYZ PROPERTIES 17 LLC 128 LORUNA DR GULF BREEZE, FL 32561 230 OLD CORRY FIELD RD 07-1331-000 BEG AT SW COR OF SEC E ALG S LI OF SEC 2212 FT N 20 DEG E 755 65/100 FT S 72 DEG E 33 FT FOR POB CON (Full legal attached.)	Certificate #	2019 / 3444
		Date certificate issued	06/01/2019

## Part 2: Certificates Owned by Applicant and Filed with Tax Deed Application

Column 1 Certificate Number	Column 2 Date of Certificate Sale	Column 3 Face Amount of Certificate	Column 4 Interest	Column 5: Total (Column 3 + Column 4)
# 2019/3444	06/01/2019	1,121.44	56.07	1,177.51
→Part 2: Total*				1,177.51

## Part 3: Other Certificates Redeemed by Applicant (Other than County)

Column 1 Certificate Number	Column 2 Date of Other Certificate Sale	Column 3 Face Amount of Other Certificate	Column 4 Tax Collector's Fee	Column 5 Interest	Total (Column 3 + Column 4 + Column 5)
# 2020/3744	06/01/2020	1,154.18	6.25	57.71	1,218.14
Part 3: Total*					1,218.14

## Part 4: Tax Collector Certified Amounts (Lines 1-7)

1. Cost of all certificates in applicant's possession and other certificates redeemed by applicant (*Total of Parts 2 + 3 above)	2,395.65
2. Delinquent taxes paid by the applicant	0.00
3. Current taxes paid by the applicant	1,094.31
4. Property information report fee	200.00
5. Tax deed application fee	175.00
6. Interest accrued by tax collector under s.197.542, F.S. (see Tax Collector Instructions, page 2)	0.00
7. Total Paid (Lines 1-6)	3,864.96

I certify the above information is true and the tax certificates, interest, property information report fee, and tax collector's fees have been paid, and that the property information statement is attached.

Sign here: Candice Lewis Escambia, Florida  
Signature, Tax Collector or Designee Date April 26th, 2021

Send this certification to the Clerk of Court by 10 days after the date signed. See Instructions on Page 2

<b>Part 5: Clerk of Court Certified Amounts (Lines 8-14)</b>	
8. Processing tax deed fee	
9. Certified or registered mail charge	
10. Clerk of Court advertising, notice for newspaper, and electronic auction fees	
11. Recording fee for certificate of notice	
12. Sheriff's fees	
13. Interest (see Clerk of Court Instructions, page 2)	
14. <b>Total Paid (Lines 8-13)</b>	
15. Plus one-half of the assessed value of homestead property, if applicable under s. 197.502(6)(c), F.S.	
16. Statutory opening bid (total of Lines 7, 14, 15, and 16 if applicable)	
Sign here: _____ Date of sale <u>01/03/2022</u> Signature, Clerk of Court or Designee	

INSTRUCTIONS +6.25

**Tax Collector (complete Parts 1-4)**

**Part 2: Certificates Owned by Applicant and Filed with Tax Deed Application**

Enter the Face Amount of Certificate in Column 3 and the Interest in Column 4 for each certificate number. Add Columns 3 and 4 and enter the amount in Column 5.

**Part 3: Other Certificates Redeemed by Applicant (Other than County)**

**Total.** Add the amounts in Columns 3, 4 and 5

**Part 4: Tax Collector Certified Amounts (Lines 1-7)**

**Line 1,** enter the total of Part 2 plus the total of Part 3 above.

**Total Paid, Line 7:** Add the amounts of Lines 1-6

**Line 6, Interest accrued by tax collector.** Calculate the 1.5 percent interest accrued from the month after the date of application through the month this form is certified to the clerk. Enter the amount to be certified to the clerk on **Line 6**. The interest calculated by the tax collector stops before the interest calculated by the clerk begins. See Section 197.542, F.S., and Rule 12D-13.060(3), Florida Administrative Code.

The tax collector's interest for redemption at the time of the tax deed application is a cost of redemption, which encompasses various percentages of interest on certificates and omitted or delinquent taxes under Section 197.502, F.S. This interest is calculated before the tax collector calculates the interest in Section 197.542, F.S.

Attach certified statement of names and addresses of persons who must be notified before the sale of the property. Send this form and any required attachments to the Clerk of Court within 10 days after it is signed.

**Clerk of Court (complete Part 5)**

**Line 13: Interest** is calculated at the rate of 1.5 percent per month starting from the first day of the month after the month of certification of this form through the last day of the month in which the sale will be held. Multiply the calculated rate by the total of **Line 7**, minus **Line 6**, plus **Lines 8 through 12**. Enter the amount on **Line 13**.

**Line 14:** Enter the total of Lines 8-13. Complete Lines 15-18, if applicable.

BEG AT SW COR OF SEC E ALG S LI OF SEC 2212 FT N 20 DEG E 755 65/100 FT S 72 DEG E 33 FT FOR POB CONT S 72 DEG E 178 FT S 20 DEG 40 MIN W 114 5/10 FT N 72 DEG 14 MIN W 178 FT N 20 DEG 40 MIN E 114 5/10 FT TO POB PART OF LT 98 PLAT DB 128 P 575 OR 7860 P 325 CA 177

# APPLICATION FOR TAX DEED

Section 197.502, Florida Statutes

512  
R. 12/16

Application Number: 2100199

To: Tax Collector of ESCAMBA COUNTY, Florida

I,

JUAN C CAPOTE  
MIKON FINANCIAL SERVICES, INC. AND OCEAN BANK  
780 NW 42 AVE #300  
MIAMI, FL 33126,

hold the listed tax certificate and hereby surrender the same to the Tax Collector and make tax deed application thereon:

Account Number	Certificate No.	Date	Legal Description
07-1331-000	2019/3444	06-01-2019	BEG AT SW COR OF SEC E ALG S LI OF SEC 2212 FT N 20 DEG E 755 65/100 FT S 72 DEG E 33 FT FOR POB CONT S 72 DEG E 178 FT S 20 DEG 40 MIN W 114 5/10 FT N 72 DEG 14 MIN W 178 FT N 20 DEG 40 MIN E 114 5/10 FT TO POB PART OF LT 98 PLAT DB 128 P 575 OR 7860 P 325 CA 177

I agree to:

- pay any current taxes, if due and
- redeem all outstanding tax certificates plus interest not in my possession, and
- pay all delinquent and omitted taxes, plus interest covering the property.
- pay all Tax Collector's fees, property information report costs, Clerk of the Court costs, charges and fees, and Sheriff's costs, if applicable.

Attached is the tax sale certificate on which this application is based and all other certificates of the same legal description which are in my possession.

Electronic signature on file  
JUAN C CAPOTE  
MIKON FINANCIAL SERVICES, INC. AND OCEAN BANK  
780 NW 42 AVE #300  
MIAMI, FL 33126

04-12-2021  
Application Date

\_\_\_\_\_  
Applicant's signature



# Chris Jones

## Escambia County Property Appraiser

[Real Estate Search](#)
[Tangible Property Search](#)
[Sale List](#)

[←](#) Nav. Mode ☒ Account ☐ Reference [→](#)

[Printer Friendly Version](#)

<b>General Information</b> <b>Reference:</b> 342S300980003098 <b>Account:</b> 071331000 <b>Owners:</b> BAMA BOYZ PROPERTIES 17 LLC <b>Mail:</b> 128 LORUNA DR GULF BREEZE, FL 32561 <b>Situs:</b> 230 OLD CORY FIELD RD 32506 <b>Use Code:</b> MULTI-FAMILY <=9 <b>Units:</b> 2 <b>Taxing Authority:</b> COUNTY MSTU <b>Tax Inquiry:</b> <a href="#">Open Tax Inquiry Window</a> Tax Inquiry link courtesy of Scott Lunsford Escambia County Tax Collector		<b>Assessments</b> <table border="1"> <thead> <tr> <th>Year</th> <th>Land</th> <th>Imprv</th> <th>Total</th> <th>Cap Val</th> </tr> </thead> <tbody> <tr> <td>2020</td> <td>\$9,666</td> <td>\$49,938</td> <td>\$59,604</td> <td>\$59,604</td> </tr> <tr> <td>2019</td> <td>\$9,666</td> <td>\$46,673</td> <td>\$56,339</td> <td>\$56,339</td> </tr> <tr> <td>2018</td> <td>\$9,666</td> <td>\$43,407</td> <td>\$53,073</td> <td>\$53,073</td> </tr> </tbody> </table> <a href="#">Disclaimer</a> <a href="#">Market Value Breakdown Letter</a> <a href="#">Tax Estimator</a> <a href="#">File for New Homestead Exemption Online</a> <a href="#">Report Storm Damage</a>		Year	Land	Imprv	Total	Cap Val	2020	\$9,666	\$49,938	\$59,604	\$59,604	2019	\$9,666	\$46,673	\$56,339	\$56,339	2018	\$9,666	\$43,407	\$53,073	\$53,073																
Year	Land	Imprv	Total	Cap Val																																			
2020	\$9,666	\$49,938	\$59,604	\$59,604																																			
2019	\$9,666	\$46,673	\$56,339	\$56,339																																			
2018	\$9,666	\$43,407	\$53,073	\$53,073																																			
<b>Sales Data</b> <table border="1"> <thead> <tr> <th>Sale Date</th> <th>Book</th> <th>Page</th> <th>Value</th> <th>Type</th> <th>Official Records (New Window)</th> </tr> </thead> <tbody> <tr> <td>02/20/2018</td> <td>7860</td> <td>325</td> <td>\$68,500</td> <td>WD</td> <td></td> </tr> <tr> <td>02/2004</td> <td>5343</td> <td>815</td> <td>\$23,700</td> <td>WD</td> <td></td> </tr> <tr> <td>12/1993</td> <td>3494</td> <td>179</td> <td>\$28,400</td> <td>WD</td> <td></td> </tr> <tr> <td>10/1988</td> <td>3061</td> <td>431</td> <td>\$100</td> <td>QC</td> <td></td> </tr> <tr> <td>11/1984</td> <td>1991</td> <td>270</td> <td>\$37,000</td> <td>WD</td> <td></td> </tr> </tbody> </table> Official Records Inquiry courtesy of Pam Childers Escambia County Clerk of the Circuit Court and Comptroller		Sale Date	Book	Page	Value	Type	Official Records (New Window)	02/20/2018	7860	325	\$68,500	WD		02/2004	5343	815	\$23,700	WD		12/1993	3494	179	\$28,400	WD		10/1988	3061	431	\$100	QC		11/1984	1991	270	\$37,000	WD		<b>2020 Certified Roll Exemptions</b> None  <b>Legal Description</b> BEG AT SW COR OF SEC E ALG S LI OF SEC 2212 FT N 20 DEG E 755 65/100 FT S 72 DEG E 33 FT FOR POB CONT S 72 DEG E...  <b>Extra Features</b> FRAME GARAGE	
Sale Date	Book	Page	Value	Type	Official Records (New Window)																																		
02/20/2018	7860	325	\$68,500	WD																																			
02/2004	5343	815	\$23,700	WD																																			
12/1993	3494	179	\$28,400	WD																																			
10/1988	3061	431	\$100	QC																																			
11/1984	1991	270	\$37,000	WD																																			

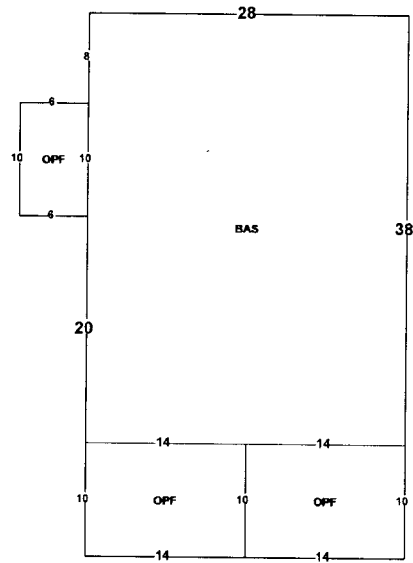
<b>Parcel Information</b>		<a href="#">Launch Interactive Map</a>
<b>Section</b> <b>Map Id:</b> CA177  <b>Approx. Acreage:</b> 0.4886  <b>Zoned:</b> Com  <b>Evacuation &amp; Flood Information</b> <a href="#">Open Report</a>		
<a href="#">View Florida Department of Environmental Protection(DEP) Data</a>		

## Buildings

Address: 230 OLD CORY FIELD RD, Year Built: 1940, Effective Year: 1940, PA Building ID#: 83022

### Structural Elements

DECOR/MILLWORK-BELOW AVERAGE  
 DWELLING UNITS-1  
 EXTERIOR WALL-SIDING-BLW.AVG.  
 FLOOR COVER-PINE/SOFTWOOD  
 FOUNDATION-WOOD/NO SUB FLR  
 HEAT/AIR-UNIT HEATERS  
 INTERIOR WALL-DRYWALL-PLASTER  
 NO. PLUMBING FIXTURES-3  
 NO. STORIES-1  
 ROOF COVER-COMPOSITION SHG  
 ROOF FRAMING-GABLE  
 STORY HEIGHT-0  
 STRUCTURAL FRAME-WOOD FRAME



Areas - 1404 Total SF

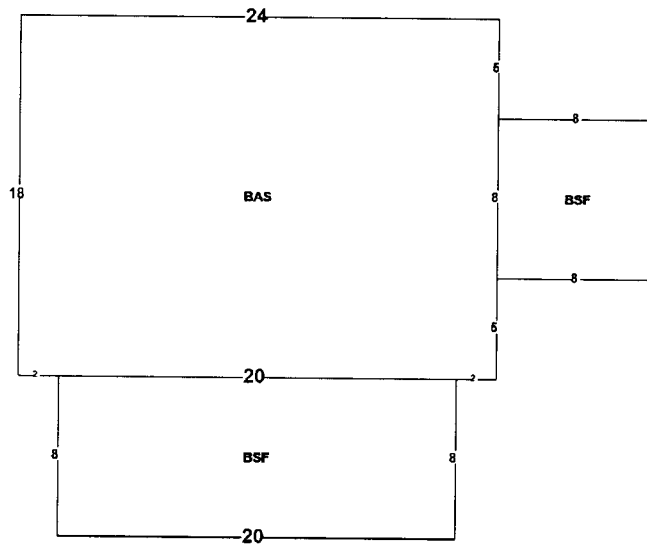
BASE AREA - 1064

OPEN PORCH FIN - 340

Address: 230 1/2 OLD CORY FIELD RD, Year Built: 1940, Effective Year: 1940, PA Building ID#: 83023

### Structural Elements

DECOR/MILLWORK-MINIMUM  
 DWELLING UNITS-1  
 EXTERIOR WALL-VINYL SIDING  
 FLOOR COVER-PINE/SOFTWOOD  
 FOUNDATION-WOOD/NO SUB FLR  
 HEAT/AIR-UNIT HEATERS  
 INTERIOR WALL-WOOD/WALLBOARD  
 NO. PLUMBING FIXTURES-3  
 NO. STORIES-1  
 ROOF COVER-COMPOSITION SHG  
 ROOF FRAMING-GABLE  
 STORY HEIGHT-0  
 STRUCTURAL FRAME-WOOD FRAME



Areas - 656 Total SF

BASE AREA - 432

BASE SEMI FIN - 224

## Images



12/19/18



12/19/18



12/19/18

The primary use of the assessment data is for the preparation of the current year tax roll. No responsibility or liability is assumed for inaccuracies or errors.

## NOTICE OF APPLICATION FOR TAX DEED

NOTICE IS HEREBY GIVEN, That **MIKON FINANCIAL SERVICES INC AND OCEAN BANK** holder of **Tax Certificate No. 03444**, issued the **1st day of June, A.D., 2019** has filed same in my office and has made application for a tax deed to be issued thereon. Said certificate embraces the following described property in the County of Escambia, State of Florida, to wit:

**BEG AT SW COR OF SEC E ALG S LI OF SEC 2212 FT N 20 DEG E 755 65/100 FT S 72 DEG E 33 FT FOR POB CONT S 72 DEG E 178 FT S 20 DEG 40 MIN W 114 5/10 FT N 72 DEG 14 MIN W 178 FT N 20 DEG 40 MIN E 114 5/10 FT TO POB PART OF LT 98 PLAT DB 128 P 575 OR 7860 P 325 CA 177**

**SECTION 34, TOWNSHIP 2 S, RANGE 30 W**

**TAX ACCOUNT NUMBER 071331000 (0122-49)**

The assessment of the said property under the said certificate issued was in the name of

**BAMA BOYZ PROPERTIES 17 LLC**

Unless said certificate shall be redeemed according to law, the property described therein will be sold to the highest bidder at public auction at 9:00 A.M. on the **first Monday** in the month of January, which is the **3rd day of January 2022**.

Dated this 13th day of May 2021.

In accordance with the AMERICANS WITH DISABILITIES ACT, if you are a person with a disability who needs special accommodation in order to participate in this proceeding you are entitled to the provision of certain assistance. Please contact Emily Hogg not later than seven days prior to the proceeding at Escambia County Government Complex, 221 Palafox Place Ste 110, Pensacola FL 32502. Telephone: 850-595-3793.



PAM CHILDERS  
CLERK OF THE CIRCUIT COURT  
ESCAMBIA COUNTY, FLORIDA

By:  
Emily Hogg  
Deputy Clerk



**PROPERTY INFORMATION REPORT**  
3050 Concho Drive, Pensacola, Florida 32507 | Phone: 850-466-3077

THE ATTACHED REPORT IS ISSUED TO:

SCOTT LUNSFORD, ESCAMBIA COUNTY TAX COLLECTOR

TAX ACCOUNT #: 07-1331-000 CERTIFICATE #: 2019-3444

THIS REPORT IS NOT TITLE INSURANCE. THE LIABILITY FOR ERRORS OR OMISSIONS IN THIS REPORT IS LIMITED TO THE PERSON(S) EXPRESSLY IDENTIFIED BY NAME IN THE PROPERTY INFORMATION REPORT AS THE RECIPIENT(S) OF THE PROPERTY INFORMATION REPORT.

The attached Report prepared in accordance with the instructions given by the user named above includes a listing of the owner(s) of record of the land described herein together with current and delinquent ad valorem tax information and a listing and copies of all open or unsatisfied leases, mortgages, judgments and encumbrances recorded in the Official Record Books of Escambia County, Florida that appear to encumber the title to said land as listed on page 2 herein. It is the responsibility of the party named above to verify receipt of each document listed. If a copy of any document listed is not received, the office issuing this Report must be contacted immediately.

**This Report is subject to:** Current year taxes; taxes and assessments due now or in subsequent years; oil, gas, and mineral or any subsurface rights of any kind or nature; easements, restrictions and covenants of record; encroachments, overlaps, boundary line disputes, and any other matters that would be disclosed by an accurate survey and inspection of the premises.

This Report does not insure or guarantee the validity or sufficiency of any document attached, nor is it to be considered a title insurance policy, an opinion of title, a guarantee of title, or as any other form of guarantee or warranty of title.

Use of the term "Report" herein refers to the Property Information Report and the documents attached hereto.

Period Searched: October 7, 2001 to and including October 7, 2021 Abstractor: Pam Alvarez

BY

Michael A. Campbell,  
As President  
Dated: October 21, 2021

**PROPERTY INFORMATION REPORT**  
**CONTINUATION PAGE**

October 21, 2021

Tax Account #: **07-1331-000**

1. The Grantee(s) of the last deed(s) of record is/are: **BAMA BOYZ PROPERTIES 17 LLC, A FLORIDA LIMITED LIABILITY COMPANY**

**By Virtue of Warranty Deed recorded 2/26/2018 in OR 7860/325**

2. The land covered by this Report is: **See Attached Exhibit "A"**

3. The following unsatisfied mortgages, liens, and judgments affecting the land covered by this Report appear of record:

**a. Mortgage in favor of Tracy A Peyton recorded 2/7/2019 OR 8043/700**

**b. Judgment in favor of State Farm Mutual Automobile Insurance Company recorded 6/2/2003 OR 5150/1715**

4. Taxes:

**Taxes for the year(s) 2018-2020 are delinquent.**

**Tax Account #: 07-1331-000**

**Assessed Value: \$59,604**

**Exemptions: NONE**

5. We find the following HOA names in our search (if a condominium, the condo docs book and page are included for your review): **NONE**

Payment of any special liens/assessments imposed by City, County, and/or State.

Note: Escambia County and/or local municipalities may impose special liens/assessments. These liens/assessments are not discovered in a title search or shown above. These special assessments typically create a lien on real property. The entity that governs subject property must be contacted to verify payment status.



**PERDIDO TITLE & ABSTRACT, INC.**  
**PROPERTY INFORMATION REPORT**  
3050 Concho Drive, Pensacola, Florida 32507 | Phone 850-466-3077

**Scott Lunsford**  
**Escambia County Tax Collector**  
P.O. Box 1312  
Pensacola, FL 32591

**CERTIFICATION: TITLE SEARCH FOR TDA**

**TAX DEED SALE DATE:** JAN 3, 2022

**TAX ACCOUNT #:** 07-1331-000

**CERTIFICATE #:** 2019-3444

In compliance with Section 197.522, Florida Statutes, the following is a list of names and addresses of those persons, firms, and/or agencies having legal interest in or claim against the above-described property. The above-referenced tax sale certificate is being submitted as proper notification of tax deed sale.

YES	NO	
<input type="checkbox"/>	<input checked="" type="checkbox"/>	Notify City of Pensacola, P.O. Box 12910, 32521
<input type="checkbox"/>	<input checked="" type="checkbox"/>	Notify Escambia County, 190 Governmental Center, 32502
<input type="checkbox"/>	<input checked="" type="checkbox"/>	Homestead for <u>2020</u> tax year.

**BAMA BOYZ PROPERTIES 17 LLC**  
**230 OLD CORRY FIELD RD**  
**PENSACOLA, FL 32506**

**BAMA BOYZ PROPERTIES 17 LLC**  
**128 LORUNA DR**  
**GULF BREEZE, FL 32561**

**TRACY A PEYTON**  
**4201 KARMICH PLACE**  
**PENSACOLA, FL 32503**

**STATE FARM MUTUAL AUTOMOBILE**  
**INSURANCE COMPANY**  
**PO BOX 106172**  
**ATLANTA, GA 30348-6172**

**Certified and delivered to Escambia County Tax Collector, this 21<sup>st</sup> day of October, 2021.**

**PERDIDO TITLE & ABSTRACT, INC.**



BY: Michael A. Campbell, As It's President

NOTE: The above listed addresses are based upon current information available, but addresses are not guaranteed to be true or correct.

## **PROPERTY INFORMATION REPORT**

**October 21, 2021**

**Tax Account #:07-1331-000**

### **LEGAL DESCRIPTION EXHIBIT "A"**

**BEG AT SW COR OF SEC E ALG S LI OF SEC 2212 FT N 20 DEG E 755 65/100 FT S 72 DEG E 33 FT  
FOR POB CONT S 72 DEG E 178 FT S 20 DEG 40 MIN W 114 5/10 FT N 72 DEG 14 MIN W 178 FT N  
20 DEG 40 MIN E 114 5/10 FT TO POB PART OF LT 98 PLAT DB 128 P 575 OR 7860 P 325 CA 177**

**SECTION 34, TOWNSHIP 2 S, RANGE 30 W**

**TAX ACCOUNT NUMBER 07-1331-000(0122-49)**

Recorded in Public Records 2/26/2018 12:11 PM OR Book 7860 Page 325,  
Instrument #2018015156, Pam Childers Clerk of the Circuit Court Escambia  
County, FL Recording \$18.50 Deed Stamps \$479.50

Prepared by and return to:  
Emerald Coast Title, Inc. - Gulf Breeze Branch  
83 Baybridge  
Gulf Breeze, FL 32561  
850-972-1100  
File Number: 2018-0769

[Space Above This Line For Recording Data]

## Warranty Deed

**This Warranty Deed** made this 20th day of February, 2018 between **Vincent J. Distefano, Jr., a single man** whose post office address is **5 NW Syrcle Drive, Pensacola, FL 32507**, grantor, and **Bama Boyz Properties 17 LLC, a Florida Limited Liability Company** whose post office address is **128 Loruna Drive, Gulf Breeze, FL 32561**, grantee:

(Whenever used herein the terms "grantor" and "grantee" include all the parties to this instrument and the heirs, legal representatives, and assigns of individuals, and the successors and assigns of corporations, trusts and trustees)

**Witnesseth**, that said grantor, for and in consideration of the sum of TEN AND NO/100 DOLLARS (\$10.00) and other good and valuable considerations to said grantor in hand paid by said grantee, the receipt whereof is hereby acknowledged, has granted, bargained, and sold to the said grantee, and grantee's heirs and assigns forever, the following described land, situate, lying and being in **Escambia County, Florida** to-wit:

**Commencing at a point of the South line of Section 34, Township 2 South, Range 30 West, 2212 feet North 73 degrees 30 minutes East of the Southwest corner of said Section, thence North 20 degrees 40 minutes East 755.65 feet, thence South 72 degrees 14 minutes East 33 feet to the Point of Beginning, thence continue South 72 degrees 14 minutes East 178 feet, thence South 20 degrees 40 minutes West 114.5 feet, thence North 72 degrees 14 minutes West 178 feet, thence North 20 degrees 40 minutes East 114.5 feet to the Point of Beginning, lying and being in Section 34, Township 2 South, Range 30 West, Escambia County, Florida.**

**Parcel Identification Number: 342S300980003098**

**Together** with all the tenements, hereditaments and appurtenances thereto belonging or in anywise appertaining.

**To Have and to Hold**, the same in fee simple forever.

**And** the grantor hereby covenants with said grantee that the grantor is lawfully seized of said land in fee simple; that the grantor has good right and lawful authority to sell and convey said land; that the grantor hereby fully warrants the title to said land and will defend the same against the lawful claims of all persons whomsoever; and that said land is free of all encumbrances, except taxes accruing subsequent to **December 31, 2017**.

**In Witness Whereof**, grantor has hereunto set grantor's hand and seal the day and year first above written.

Signed, sealed and delivered in our presence:

Witness Name: Candice L. Scales

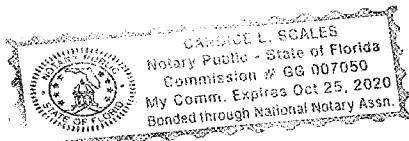
Witness Name: ERIC GLEASON

Vincent J. Distefano, Jr.

State of Florida  
County of Escambia

The foregoing instrument was acknowledged before me this 20th day of February, 2018 by Vincent J. Distefano, Jr., who ☐ is personally known or ☒ has produced a driver's license as identification.

[Notary Seal]



Notary Public, State of Florida

Printed Name: Candice L. Scales

My Commission Expires: October 25, 2008

BK: 7860 PG: 326 Last Page

## Abutting Roadway Maintenance

STATE OF FLORIDA  
COUNTY OF ESCAMBIA

**ATTENTION:** Pursuant to Escambia County Ordinances Chapter 1-29.2, Article V, sellers of residential lots are required to disclose to Buyers whether abutting roadways will be maintained by Escambia County, and if not what person or entity will be responsible for maintenance. The disclosure must additionally provide that Escambia County does not accept roads for maintenance that have not been built or improved to meet county standards. Escambia County Code of Ordinances Chapter 1-29.2, Article V, requires this disclosure be attached along with other attachments to the deed or other method of conveyance required to be made part of the public records of Escambia County, Florida. Note: Acceptance for filing by County employees of this disclosure shall in no way be construed as an acknowledgement by the County of the veracity of any disclosure statement.


Name of Roadway: 230 Old Corry Field Road, Pensacola, FL 32507

THE COUNTY (x) HAS ACCEPTED ( ) HAS NOT ACCEPTED THE ABUTTING ROADWAY FOR MAINTENANCE.

If not, it will be the responsibility of \_\_\_\_\_ to maintain, repair and improve the road.


This form completed by:


Michael D. Tidwell, Attorney  
811 North Spring Street  
Pensacola, Florida 32501

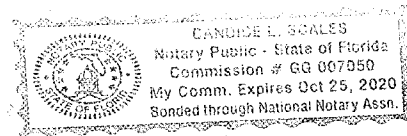
  
\_\_\_\_\_  
Vincent J. Distefano, Jr.

STATE OF FLORIDA  
COUNTY OF ESCAMBIA

The foregoing instrument was acknowledged before me this 20th day of February, 2018 by Vincent J. Distefano, Jr., a single man who are personally known to me of have produced a driver's license as identification.


  
\_\_\_\_\_  
Notary Public


  
\_\_\_\_\_  
Ian Arnold, CEO of Bama Boyz Properties 17 LLC, a  
Florida Limited Liability Company



STATE OF FLORIDA  
COUNTY OF ESCAMBIA

The foregoing instrument was acknowledged before me this 20th day of February, 2018 by Ian Arnold, CEO of Bama Boyz Properties 17 LLC, a Florida Limited Liability Company who are personally known to me or has produced a driver's license as identification.

  
\_\_\_\_\_  
Notary Public



Recorded in Public Records 2/7/2019 12:59 PM OR Book 8043 Page 700,  
Instrument #2019011645, Pam Childers Clerk of the Circuit Court Escambia  
County, FL Recording \$44.00 MTG Stamps \$262.50 Int. Tax \$150.00

---

Prepared by and return to:  
**Richard Hill Turner, III**

**Whibbs Stone & Barnett, P.A.**  
**801 W. Romana Street Unit C**  
**Pensacola, FL 32502**  
**850-434-5395**  
File Number: **19-286885**

[Space Above This Line For Recording Data]

THIS IS A BALLOON MORTGAGE AND THE FINAL PRINCIPAL PAYMENT OR THE PRINCIPAL BALANCE DUE UPON MATURITY IS \$75,000.00, TOGETHER WITH ACCRUED INTEREST, IF ANY, AND ALL ADVANCEMENTS MADE BY THE MORTGAGEE UNDER THE TERMS OF THIS MORTGAGE.

## MORTGAGE

**This Indenture**, Made this **February 1, 2019** by and between **Bama Boyz Properties 17, LLC**, a Florida limited liability company, with Ian Arnold as the sole member and a mailing and business address of **128 Loruna Drive, Gulf Breeze, FL 32561**, hereinafter called the Mortgagor, and **Tracy A Peyton** whose address is **4201 Karmich Place, Pensacola, Florida 32503**, hereinafter called the Mortgagee:

The terms "Mortgagor" and "Mortgagee", shall include heirs, personal representatives, successors, legal representatives and assigns, and shall denote the singular and/or the plural, and the masculine and/or the feminine and natural and/or artificial persons, whenever and wherever the context so admits or requires.

**Witnesseth**, that the said Mortgagor, for and in consideration of the aggregate sum of Seventy Five-Thousand and NO/100 Dollars (\$75,000.00) named in the promissory note, a copy of which is attached hereto and made a part hereof, the receipt of which is hereby acknowledged, does grant, bargain and sell to the said Mortgagee, his successors and assigns, in fee simple, the following described land, situate, lying and being in **Escambia County, Florida**, to-wit:

**Commencing at a point of the South line of Section 34, Township 2 South, Range 30 West, 2212 feet North 73 degrees 30 minutes East of the Southwest corner of said Section, thence North 20 degrees 40 minutes East 755.65 feet, thence South 72 degrees 14 minutes East 33 feet to the Point of Beginning, thence continue South 72 degrees 14 minutes East 178 feet, thence South 20 degrees 40 minutes West 114.5 feet to the Point of Beginning, lying and being in Section 34, Township 2 South, Range 30 West, Escambia County, Florida.**

**and**

**Lots 12 and 13, Block 4, of Aero Vista, a subdivision of a portion of Sections 50 and 51, Township 2 South, Range 30 West, according to the Plat of said subdivision recorded in Plat Book 1 at Page 31, of the Public Records of Escambia County, Florida.**

And the said Mortgagor does hereby fully warrant the title to said land and will defend the same against the lawful claims of all persons whomsoever.

**Provided always**, that if said Mortgagor, his successors or assigns, shall pay unto the said Mortgagee, his successors or assigns, that certain promissory note, of which a true and correct copy is attached, and Mortgagor shall perform, comply with and abide by each and every stipulation, agreement, condition and covenant of said promissory note and of this mortgage, and shall duly pay all taxes, all insurance premiums reasonably required, all costs and expenses including reasonable attorneys fees that Mortgagee may incur in collecting money secured by this mortgage, and also in enforcing this mortgage by suit or otherwise, then this mortgage and the estate hereby created shall cease and be null and void.

Initials: \_\_\_\_\_  
**DoubleTime®**

BK: 8043 PG: 701

Mortgagor hereby covenants and agrees:

1. To pay the principal and interest and other sums of money payable by virtue of said promissory note and this mortgage, or either, promptly on the days respectively the same severally come due.
2. To keep the buildings now or hereafter on the land insured for fire and extended coverage in a sum at least equal to the amount owed on the above described promissory note, and name the Mortgagee as loss payees, and to furnish Mortgagee with a copy of all current policies. If Mortgagor does not provide Mortgagee with copies of the policies showing Mortgagee as loss payees after 14 days written demand by Mortgagee, then Mortgagee may purchase such insurance and shall add any payments made for such policy to the principal balance owed on the mortgage, and such payments shall accrue interest at the maximum rate of interest allowed by law. In the event any sum of money becomes payable under such policy, Mortgagee, his legal representatives or assigns, shall have the option to receive and apply the same on account of the indebtedness hereby secured or to permit Mortgagor to receive and use it or any part thereof for repair or replacement, without hereby waiving or impairing any equity, lien or right under or by virtue of this mortgage. In the event of loss Mortgagor shall give immediate notice to Mortgagee.
3. To permit, commit or suffer no waste, impairment or deterioration of the property, or any part thereof.
4. To permit no other lien or mortgage to be placed ahead of this mortgage.
5. Mortgagor shall provide proof of payment of annual real estate taxes by March 15, for the preceding years taxes. In the event that Mortgagor does not pay the taxes by such date, the Mortgagee may pay the taxes and the full amount of such payment by Mortgagee shall be added to the principal balance owed on the mortgage and shall accrue interest at the maximum rate allowed by law.
6. The Mortgagee may, at any time pending a suit upon this mortgage, apply to the court having jurisdiction thereof for the appointment of a receiver, and such court shall forthwith appoint a receiver, and such receiver shall have all the broad and effective functions and powers in anywise entrusted by a court to a receiver, and such appointment shall be made by such court as an admitted equity and a matter of absolute right to said Mortgagee. The rents, profits, income, issues, and revenues shall be applied by such receiver according to the lien of this mortgage.
7. If any of the sums of money due and owing to Mortgagee under the terms of the promissory note and this mortgage, including but not limited to any advance made by Mortgagee for the payment of insurance or taxes, are not paid within 15 days after the same become due and payable, or if each of the stipulations, agreements, conditions and covenants of the promissory note and this mortgage, or either, are not fully performed or complied with the aggregate sum owed on the promissory note shall become due and payable forthwith or thereafter at the option of Mortgagee, his successors, legal representatives, or assigns.

This mortgage and the note hereby secured shall be construed and enforced according to the laws of the State of Florida.

The principal sum secured hereby, along with any interest to be paid in accordance with the terms of the note secured hereby, shall immediately become due and payable without notice, if a transfer of title to the premises by sale or otherwise is made without the Mortgagee's written consent, while this mortgage remains a lien thereon, at the option of Mortgagee, his successors, legal representatives, or assigns.

BK: 8043 PG: 702

Executed at Escambia County, Florida on the date written above.

Signed, sealed and delivered in the presence of:

THIS IS A BALLOON MORTGAGE AND THE FINAL PRINCIPAL PAYMENT OR THE PRINCIPAL BALANCE DUE UPON MATURITY IS \$75,000.00, TOGETHER WITH ACCRUED INTEREST, IF ANY, AND ALL ADVANCEMENTS MADE BY THE MORTGAGEE UNDER THE TERMS OF THIS MORTGAGE.

MORTGAGOR:  
BAMA BOYZ PROPERTIES 17, LLC  
A Florida limited liability company

*Jaylene Perry*  
Witness Name: *Jaylene Perry*  
*Rachael Brown*  
Witness Name: *Rachael Brown*

By: *Ian Arnold* (Seal)  
Ian Arnold, its Managing Member

State of Florida  
County of Escambia

The foregoing instrument was acknowledged before me this 1st day of February, 2019 by Ian Arnold, as managing member of Bama Boyz Properties, LLC, a Florida limited liability company, who ☐ is personally known or ☒ has produced a driver's license as identification.

[Notary Seal]



*Susan E. Clawson*  
Notary Public  
Printed Name: *Susan E. Clawson*  
My Commission Expires: *09/08/2022*

BK: 8043 PG: 703

1

## PROMISSORY NOTE

**\$75,000.00**  
**Principal amount**

**Effective Date: February 1, 2019**  
**Due Date: May 1, 2021**  
**Place of Execution: Pensacola, Escambia County, Florida**

**FOR VALUE RECEIVED**, the undersigned promise to pay to the order of Tracy A. Peyton ("**Lender**") at or at 4201 Karmich Place, Pensacola, Florida 32503 or such other address as may be indicated in writing, in the manner hereinafter specified, the principal sum of **Seventy-Five Thousand and 00/100 Dollars (\$75,000.00)** with interest from the date hereof, at the rate of **Five** percent ( 5.0 %) per annum on the balance from time to time remaining unpaid. The said principal and interest shall be payable in lawful money of the United States of America, on the date and in the following manner:

The sum of **\$312.50** representing a payment of interest only shall be due and payable on February 1, 2019, and on the 1<sup>st</sup> day of each month thereafter until May 1, 2021, at which time the remaining principal balance, together with any accrued but unpaid interest, shall be due. The final balloon payment due on May 1, 2021 will be Seventy-Five Thousand and 00/100 Dollars (\$75,000.00).

All payments shall be first applied to the payment of accrued interest, and the balance remaining, if any, shall be applied to the payment of the principal sum.

This note may be prepaid, in whole or in part, without penalty, at any time prior to maturity.

Receipt of Payments. All payments must be made in U.S. dollars and must be received by Lender at:

Tracy A. Peyton  
4201 Karmich Place  
Pensacola, FL 32503

Lender may elect to forego collection of monthly payments at her option, however the total sum of principal and interest due over the term of the loan is Eighty-Three Thousand Four Hundred Thirty-Seven and 50/100 Dollars. (\$83,437.50).

This note with interest is secured by a mortgage on real estate described in the security instrument listed herein: a Mortgage dated February 1, 2019 to Lender on real property located in ESCAMBIA County, State of Florida, the terms of which are incorporated herein by reference, made by the makers hereof in favor of the said payee, and shall be construed and enforced according to the laws of the State of Florida.

**DEFAULT.** Each of the following shall constitute an event of default ("Event of Default") under this Note:

**Payment Default.** Borrower fails to make any payment when due under this Note.

**Other Defaults.** Borrower fails to comply with or to perform any other term, obligation, covenant or condition contained in this Note or in any of the related documents or to comply with or to perform any term, obligation, covenant or condition contained in any other agreement between Lender and Borrower.

**Death or Insolvency.** The dissolution of Borrower (regardless of whether election to continue is made), any member withdraws from Borrower, or any other termination of Borrower's existence as a going business or the death of any member, the insolvency of Borrower, the appointment of a receiver for any part of Borrower's property, any assignment for the benefit of creditors, any type of creditor workout, or the commencement of any proceeding under any bankruptcy or insolvency laws by or against Borrower.



BK: 8043 PG: 704 Last Page

**Creditor of Forfeiture Proceedings.** Commencement of foreclosure or forfeiture proceedings, whether by judicial proceeding, self-help, repossession or any other method by any creditor of Borrower or by any governmental agency against any collateral securing the loan. This includes a garnishment of any of Borrower's accounts.

**PREPAYMENT.** This note may be prepaid, in whole or in part, without penalty, at any time prior to maturity. If Borrower pays the principal balance down to Sixty Thousand and No/100 dollars (\$60,000.00), Lender agrees to execute a partial release of mortgage releasing 1200 S. Old Corry Field, Pensacola, Florida 32507 as collateral.

**SUCCESSOR INTERESTS.** The terms of this Note shall be binding upon Borrower, and upon Borrower's heirs, personal representatives, successors and assigns, and shall inure to the benefit of Lender and its successors and assigns.

**ATTORNEY'S FEES; EXPENSES.** Lender may hire or pay someone else to help collect this Note if Borrower does not pay. Borrower will pay Lender that amount. This includes, subject to any limits under applicable law, Lender's reasonable attorney's fees and Lender's legal expenses whether or not there is a lawsuit, including reasonable attorney's fees and expenses for bankruptcy proceedings, and appeals. If not prohibited by applicable law, Borrower also will pay any court costs, in addition to all other sums provided by law.

Makers waive demand, presentment for payment, protest, and notice of nonpayment and dishonor.

**PRIOR TO SIGNING THIS NOTE, BORROWER READ AND UNDERSTOOD ALL THE PROVISIONS OF THIS NOTE. BORROWER AGREES TO THE TERMS OF THE NOTE.**

**BORROWER ACKNOWLEDGES RECEIPT OF A COMPLETED COPY OF THIS PROMISSORY NOTE.**

**BORROWER:**



IAN ARNOLD

Florida Documentary Stamp Tax

The Florida documentary stamp tax in the amount required by law has been paid with respect to this Note on the Mortgage securing this indebtedness.


Subscribed and sworn before me, this 1st  
day of FEBRUARY, 2019, a Notary Public  
in and for ESCAMBIA County,  
State of FLORIDA



(Signature)

**NOTARY PUBLIC**

My Commission expires 09/06, 2022



**CARRIE K. DISTEFANO,**

Plaintiff,

v.

Case No.: 00-244-CA-01  
Division: "C"**STATE FARM MUTUAL  
AUTOMOBILE INSURANCE,**

Defendant.

AERNIE LEE MAGAHA  
CLERK OF CIRCUIT COURT  
ESCAMBIA COUNTY, FL

2003 MAY 28 A 11:46

JUDICIAL CIVIL DIVISION  
FILED & RECORDEDOR BK 5150 PG 1715  
Escambia County, Florida  
INSTRUMENT 2003-103003**FINAL JUDGMENT**

**THIS CAUSE** is before the Court upon the Motion of Defendant, State Farm Mutual Automobile Insurance Company, to tax attorney's fees and costs pursuant to Florida Statute 768.79 and Rule 1.442 of the Florida Rules of Civil Procedure. The Court has been informed that the Plaintiff, Carrie K. Distefano, does not dispute State Farm's entitlement to fees and costs as outlined in the Affidavit for Attorney's Fees, Costs and Expenses served on July 30, 2002 and the Supplemental Affidavit served on May 15, 2003. Therefore, the Court awards attorney's fees to Defendant, State Farm Mutual Automobile Insurance Company, in the amount of \$53,567.80 plus costs in the amount of \$17,762.47. As a result, the Court enters Final Judgment in the favor of Defendant, State Farm Mutual Automobile Insurance Company, and against Plaintiff, Carrie K. Distefano in the amount of \$71,330.27, for all of which let execution issue.

**DONE AND ORDERED** in Chambers, Pensacola, Escambia County, Florida this 27th day of May, 2003.

  
HONORABLE LINDA NOBLES  
CIRCUIT COURT, ESCAMBIA COUNTY

Conformed copies to:  
John Booth, Esquire  
Michael D. Hook, Esquire

RCD Jun 02, 2003 11:07 am  
Escambia County, Florida

ERNIE LEE MAGAHA  
Clerk of the Circuit Court  
INSTRUMENT 2003-103003

168

**PAM CHILDERS**  
CLERK OF THE CIRCUIT COURT  
ARCHIVES AND RECORDS  
CHILDSUPPORT  
CIRCUIT CIVIL  
CIRCUIT CRIMINAL  
COUNTY CIVIL  
COUNTY CRIMINAL  
DOMESTIC RELATIONS  
FAMILY LAW  
JURY ASSEMBLY  
JUVENILE  
MENTAL HEALTH  
MIS  
OPERATIONAL SERVICES  
PROBATE  
TRAFFIC



**COUNTY OF ESCAMBIA  
OFFICE OF THE  
CLERK OF THE CIRCUIT COURT**

**BRANCH OFFICES  
ARCHIVES AND RECORDS  
JUVENILE DIVISION  
CENTURY**

CLERK TO THE BOARD OF  
COUNTY COMMISSIONERS  
OFFICIAL RECORDS  
COUNTY TREASURY  
AUDITOR


**PAM CHILDERS, CLERK OF THE CIRCUIT COURT  
Tax Certificate Redeemed From Sale  
Account: 071331000 Certificate Number: 003444 of 2019**

**Payor: IAN ARNOLD 128 LORUNA DR GULF BREEZE, FL 32561      Date 11/09/2021**

Clerk's Check #	2976847	Clerk's Total	<del>\$530.05</del> 4473.07
Tax Collector Check #	1	Tax Collector's Total	<del>\$4,962.98</del>
		Postage	<del>\$24.52</del>
		Researcher Copies	\$0.00
		Recording	\$10.00
		Prep Fee	\$7.00
		Total Received	<del>\$4,964.55</del>

**\$4490.07**

**PAM CHILDERS  
Clerk of the Circuit Court**

Received By:   
Deputy Clerk

**Escambia County Government Complex • 221 Palafox Place Ste 110 • PENSACOLA, FLORIDA 32502  
(850) 595-3793 • FAX (850) 595-4827 • <http://www.clerk.co.escambia.fl.us>**

**PAM CHILDERS**  
 CLERK OF THE CIRCUIT COURT  
 ARCHIVES AND RECORDS  
 CHILDSUPPORT  
 CIRCUIT CIVIL  
 CIRCUIT CRIMINAL  
 COUNTY CIVIL  
 COUNTY CRIMINAL  
 DOMESTIC RELATIONS  
 FAMILY LAW  
 JURY ASSEMBLY  
 JUVENILE  
 MENTAL HEALTH  
 MIS  
 OPERATIONAL SERVICES  
 PROBATE  
 TRAFFIC



**COUNTY OF ESCAMBIA  
 OFFICE OF THE  
 CLERK OF THE CIRCUIT COURT**

**BRANCH OFFICES  
 ARCHIVES AND RECORDS  
 JUVENILE DIVISION  
 CENTURY**

CLERK TO THE BOARD OF  
 COUNTY COMMISSIONERS  
 OFFICIAL RECORDS  
 COUNTY TREASURY  
 AUDITOR

**Case # 2019 TD 003444  
 Redeemed Date 11/09/2021**

**Name IAN ARNOLD 128 LORUNA DR GULF BREEZE, FL 32561**


Clerk's Total = TAXDEED	\$530.05	4473.07
Due Tax Collector = TAXDEED	\$4,392.98	
Postage = TD2	\$24.52	
ResearcherCopies = TD6	\$0.00	
Release TDA Notice (Recording) = RECORD2	\$10.00	
Release TDA Notice (Prep Fee) = TD4	\$7.00	

• For Office Use Only

Date	Docket	Desc	Amount Owed	Amount Due	Payee Name
------	--------	------	-------------	------------	------------

**FINANCIAL SUMMARY**

No Information Available - See Dockets



**PAM CHILDERS**  
**CLERK OF THE CIRCUIT COURT**  
**ESCAMBIA COUNTY, FLORIDA**

**Tax Deed - Redemption Calculator**

**Account: 071331000 Certificate Number: 003444 of 2019**

Redemption  Application Date  Interest Rate

	Final Redemption Payment ESTIMATED	Redemption Overpayment ACTUAL
	Auction Date <input type="text" value="01/03/2022"/>	Redemption Date <input type="text" value="11/09/2021"/>
Months	9	7
Tax Collector	<input type="text" value="\$3,864.96"/>	<input type="text" value="\$3,864.96"/>
Tax Collector Interest	\$521.77	\$405.82
Tax Collector Fee	<input type="text" value="\$6.25"/>	<input type="text" value="\$6.25"/>
Total Tax Collector	\$4,392.98	<input type="text" value="\$4,277.03"/> IC
Record TDA Notice	<input type="text" value="\$17.00"/>	<input type="text" value="\$17.00"/>
Clerk Fee	<input type="text" value="\$130.00"/>	<input type="text" value="\$130.00"/>
Sheriff Fee	<input type="text" value="\$120.00"/>	<input type="text" value="\$120.00"/>
Legal Advertisement	<input type="text" value="\$200.00"/>	<input type="text" value="\$200.00"/>
App. Fee Interest	\$63.05	\$49.04
Total Clerk	\$530.05	<input type="text" value="\$516.04"/> CH
Release TDA Notice (Recording)	<input type="text" value="\$10.00"/>	<input type="text" value="\$10.00"/>
Release TDA Notice (Prep Fee)	<input type="text" value="\$7.00"/>	<input type="text" value="\$7.00"/>
Postage	<input type="text" value="\$24.52"/>	<input type="text" value="\$0.00"/>
Researcher Copies	<input type="text" value="\$0.00"/>	<input type="text" value="\$0.00"/>
Total Redemption Amount	\$4,964.55	\$4,810.07
	Repayment Overpayment Refund Amount	\$154.48
Book/Page	<input type="text" value="8530"/>	<input type="text" value="1221"/>

## RELEASE OF NOTICE OF APPLICATION FOR TAX DEED

Pursuant to § 197.502(5)(c), Florida Statutes, the Escambia County Clerk of Court fully releases the Notice of Tax Deed Application recorded at Official Records Book 8530, Page 1221, of Escambia County, for the tax certificate, tax deed, and property described below:

Tax Certificate No. Certificate No. 03444, issued the 1st day of June, A.D., 2019

TAX ACCOUNT NUMBER: 071331000 (0122-49)

### DESCRIPTION OF PROPERTY:

BEG AT SW COR OF SEC E ALG S LI OF SEC 2212 FT N 20 DEG E 755 65/100 FT S 72 DEG E 33  
FT FOR POB CONT S 72 DEG E 178 FT S 20 DEG 40 MIN W 114 5/10 FT N 72 DEG 14 MIN W 178  
FT N 20 DEG 40 MIN E 114 5/10 FT TO POB PART OF LT 98 PLAT DB 128 P 575 OR 7860 P 325  
CA 177

SECTION 34, TOWNSHIP 2 S, RANGE 30 W

NAME IN WHICH ASSESSED: BAMA BOYZ PROPERTIES 17 LLC

Dated this 9th day of November 2021.



PAM CHILDERS  
CLERK OF THE CIRCUIT COURT  
ESCAMBIA COUNTY, FLORIDA

By:  
Emily Hogg  
Deputy Clerk